

KEY TO HEALTH AND SAFETY SYMBOLS	
	INDICATES A RESIDUAL RISK REQUIRING A COMPULSORY ACTION.
	INDICATES A RESIDUAL RISK FOR INFORMATION.
	INDICATES A RESIDUAL RISK REQUIRING A PROHIBITIVE ACTION.
	INDICATES A RESIDUAL RISK AS A WARNING.

UK PROTECTIVE MARKING: NOT PROTECTIVELY MARKED	
Reproduced from Ordnance Survey map with the permission of Ordnance Survey on behalf of the controller of Her Majesty's Stationery Office © Crown copyright (2023). All Rights reserved. NNB GenCo Licence: 0100060408	
DRAWING GRID / COORDINATE SYSTEM:	
SITE LOCAL GRID	NATIONAL GRID OSGB36
OTHER GRID	(To be defined in the contract project plan)
CONTRACT PROJECT PLAN DOC. REF. No.	N/A

- Notes:
1. All dimensions are in metres unless otherwise stated.
 2. All levels are in metres above ordnance datum.
 3. All drawings to be read in conjunction with all relevant Architects and Engineers drawings and details.
 4. All signs and road markings are to be in accordance with the Traffic Signs Regulations and General Directions 2016.
 5. Certain extents of the site layout are based on topographical survey completed by Warner Surveys for Wickham Market LT220056P0001-7, 19, LT220056P0001-7 in November 2020 and LT220057P202A-G in March 2023. WSP takes no responsibility for the accuracy of the survey data.
 6. Lines and levels of existing buried utilities are yet to be established and the layouts may need to be revised as part of mitigation measure to minimize any impact on existing utilities.
 7. For kerb upstand details, refer to Cross Section drawings: SZC-AD0252-WSP-ADHHGN-54XXXX-DRW-HCH-000401 to SZC-AD0252-WSP-ADHHGN-54XXXX-DRW-HCH-000418.
 8. For Pavement and kerbing details, refer to SZC-AD0252-WSP-ADHHPV-54XXXX-DRW-HCH-000001-000018
 9. Footway and road pavement construction subject to receipt of core survey information.
 10. The ecological survey and mitigation measures must be agreed upon at the specified location prior to the procurement of works. All tree and vegetation-related works should comply with the arboriculturalists' report.
 11. Existing utilities affected by the work must be protected or modified in accordance with the requirements and approval of the relevant statutory undertakers. The actual type, location and status of all utility apparatus must be determined and confirmed on site by the contractor using the procedure detailed in HSEHSG 47 and BSI PAS 128:2022. For example, existing apparatus to be surveyed using GPR, EML, CAT scan or trial holes, as appropriate.
 12. For planing details refer to site clearance drawings SZC-AD0252-WSP-ADHHSC-54XXXX-DRW-HCH-000001-000018.



LOCATION PLAN SCALE 1:20000	
P07 12/09/25 NM PB P1	SZC COMMENTS INCORPORATED MB
P06 27/11/24 NM PB P1	SZC COMMENTS INCORPORATED MB
P05 10/09/24 NM PB S2	SZC, RSA COMMENTS INCORPORATED MB
P04 29/05/24 NM PB S2	FOR INFORMATION MB
P03 05/01/24 SB PB S6	SZC, RSA COMMENTS INCORPORATED PB
P02 27/10/23 SB PB S3	COMMENTS INCORPORATED PB
P01 07/09/23 NM PB S3	FIRST REVISION PB
REV. DATE PREPARED BY CHECKED BY STATUS	REASONS FOR REVISION APPROVED BY
1st partner NNB GEN	
2nd partner EDF ENERGY	


CONTRACTOR COMPANY TRADE NAME : WSP	
CONTRACTOR REF. No. SZC-AD0252-WSP-ADHHGN-54XXXX-DRW-HCH-000002	
CONTRACT NUMBER : WSP_ASD000-007	
CONTRACTOR WBS CODE: AD0252	QRA RELATED Yes <input type="checkbox"/> No <input checked="" type="checkbox"/>
APPLICABILITY: 1: Document related to Unit 1 2: Document related to Unit 2 9: Document that applies to buildings/systems common to Unit 1 & 2 0: Documents that relate exclusively to buildings or systems that are common to the whole site (e.g. parking, ancillary buildings...)	
NUCL/REI/EPR/UKX SZC (doc: SZ) 0 1 2 9 X	BUILDING 000 SYSTEM N/A

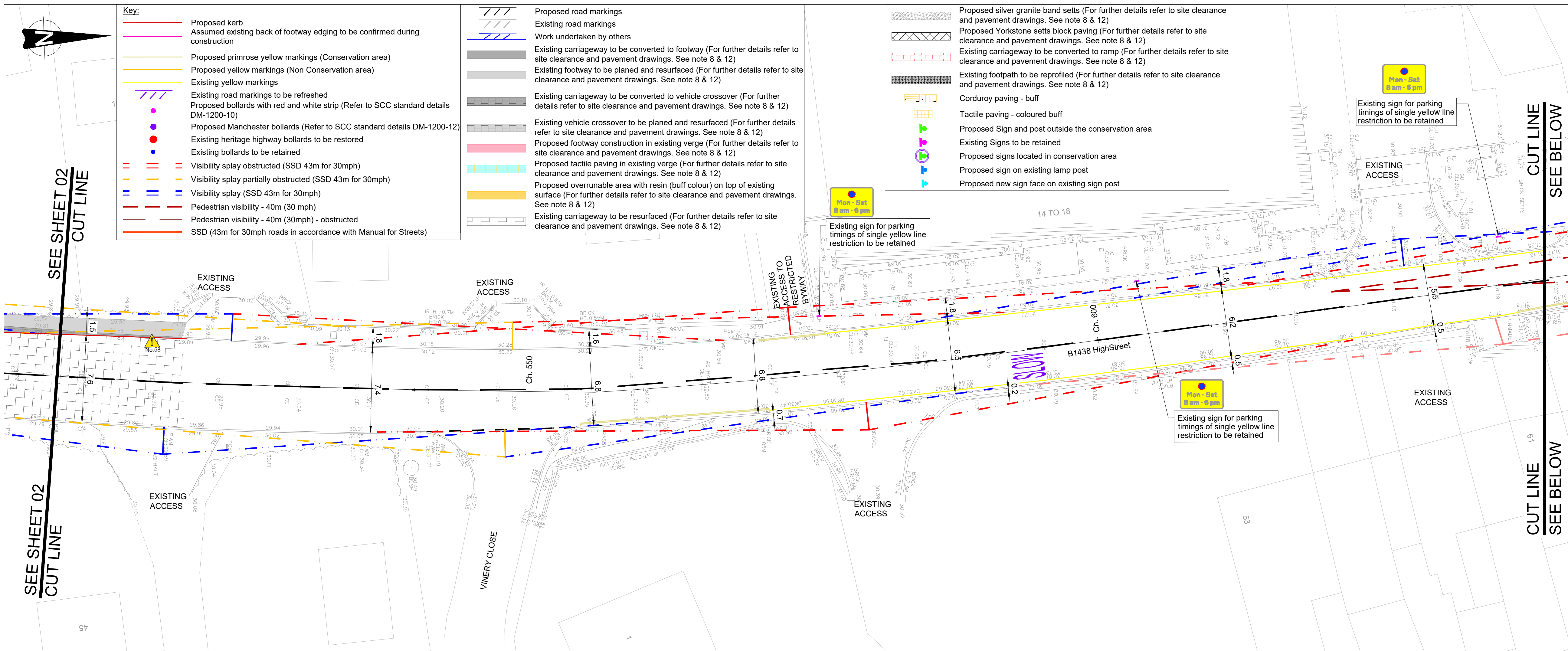
SCALE 1:200 SIZE A1 PAGE 1/1	DESCRIPTION PROPOSED GENERAL ARRANGEMENT (SOUTH OF BORDER COT LANE JUNCTION) WICKHAM MARKET SCHEME SHEET 2
---------------------------------------	--

TEAMCENTER DOCUMENT REFERENCE No. 101540072	
--	--

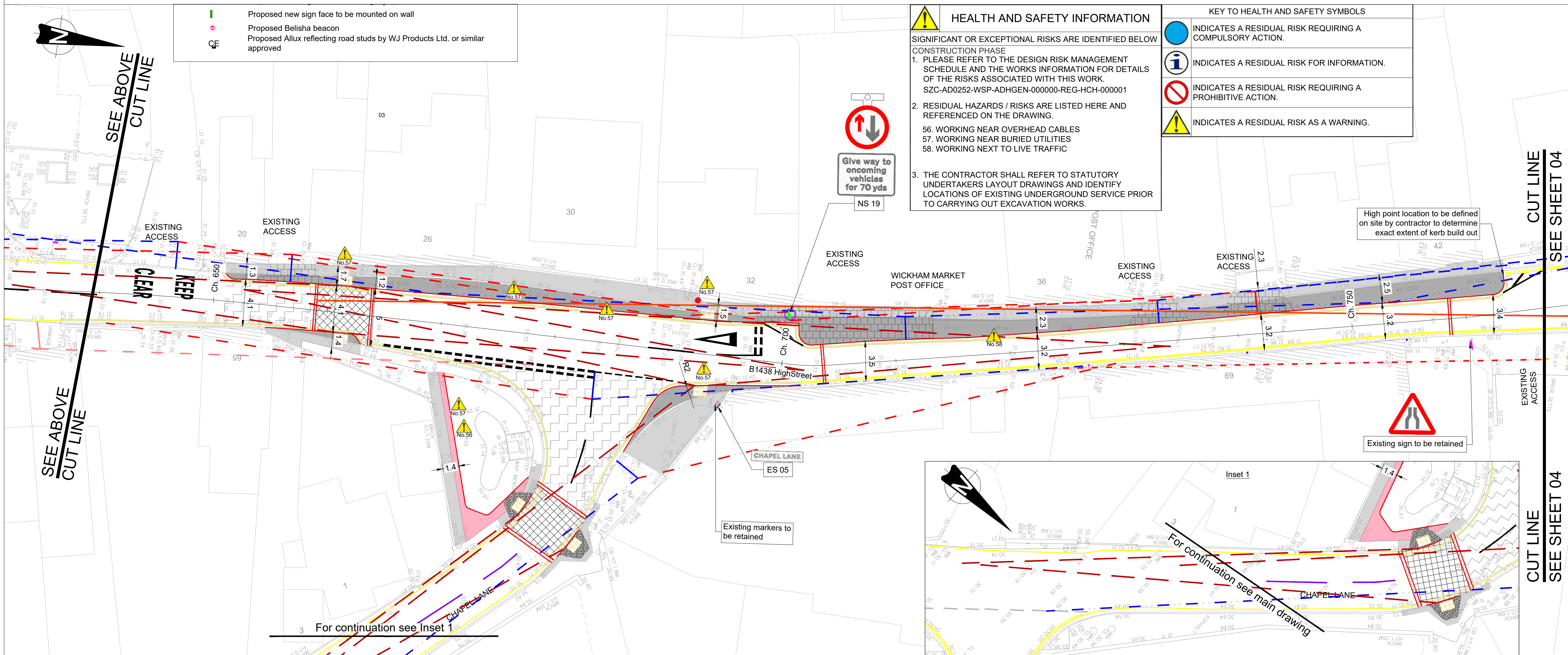
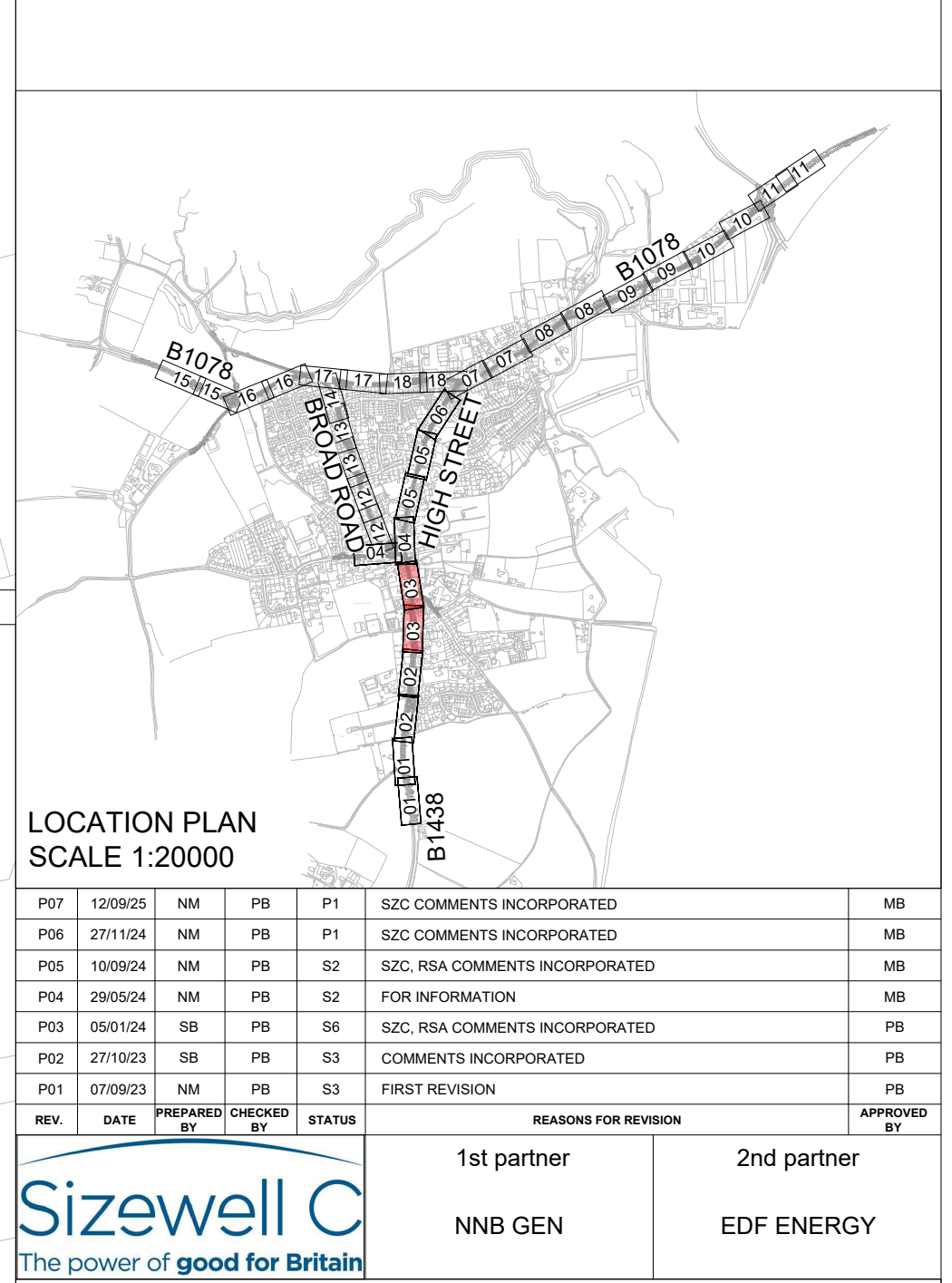
DOCUMENT SUB -TYPE DRW	EDF CLASSIFICATION CODE N/A
SUBCONTRACTOR COMPANY TRADE NAME N/A	SUBCONTRACTOR DOCUMENT REF. No N/A


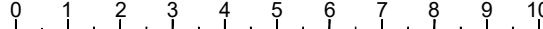

INTELLECTUAL PROPERTY OWNERSHIP: NNB: OWNERSHIP EDF: N/A CONTRACTOR: OWNERSHIP	
UK PROTECTIVE MARKING: NOT PROTECTIVELY MARKED	



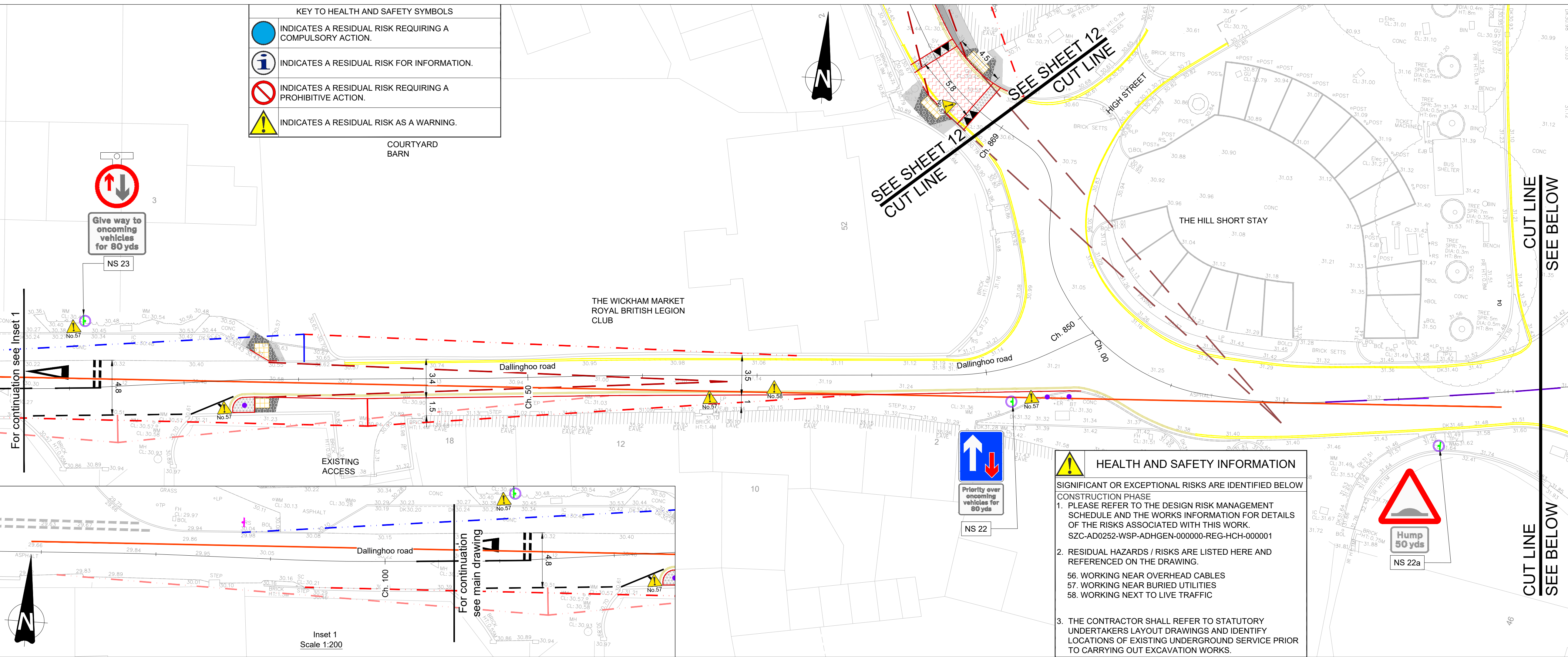


UK PROJECT MARKING: NOT PROTECTIVELY MARKED	
Reproduced from Ordnance Survey map with the permission of Ordnance Survey on behalf of the controller of Her Majesty's Stationery Office © Crown copyright (2023). All Rights reserved. NNB GenCo Licence: 0100060408	
DRAWING GRID / COORDINATE SYSTEM:	
SITE LOCAL GRID	<input type="checkbox"/> NATIONAL GRID OSGB36 <input checked="" type="checkbox"/>
OTHER GRID	<input type="checkbox"/> (To be defined in the contract project plan)
CONTRACT PROJECT PLAN DOC. REF. No: N/A	
Notes:	
<ol style="list-style-type: none"> 1. All dimensions are in metres unless otherwise stated. 2. All levels are in metres above ordnance datum. 3. All drawings to be read in conjunction with all relevant Architects and Engineers drawings and details. 4. All signs and road markings are to be in accordance with the Traffic Signs Regulations and General Directions 2016. 5. Certain extents of the site layout are based on topographical survey completed by Ordnance Survey for Wickham Market LT2200519/P/0001 - 19 LT2200556/P0001-7 in November 2020 and LT2200057/P202A-G in March 2023. WSP takes no responsibility for the accuracy of the survey data. 6. Lines and levels of existing buried utilities are yet to be established and the layouts may need to be revised as part of mitigation measure to minimize any impact on existing utilities. 7. For kerb upstand details, refer to Cross Section drawings: SZC-AD0252-WSP-ADHHGN-54XXXX-DRW-HCH-000041 to SZC-AD0252-WSP-ADHHGN-54XXXX-DRW-HCH-000048. 8. For Pavement and kerbing details, refer to SZC-AD0252-WSP-ADHHPV-54XXXX-DRW-HCH-000001-000018 9. Footway and road pavement construction subject to receipt of core survey information. 10. The ecological survey and mitigation measures must be agreed upon at the specified location prior to the procurement of works. All tree and vegetation-related works should comply with the arboriculturalists' report. 11. Existing utilities affected by the work must be protected or modified in accordance with the requirements and approval of the relevant statutory undertakers. The actual type, location and status of all utility apparatus must be determined and confirmed on site by the contractor using the procedure detailed in HSEHS9 47 and BSI PAS 128:2022. For example, existing apparatus to be surveyed using GPR, EML, CAT scan or trial holes, as appropriate. 12. For planning details refer to site clearance drawings SZC-AD0252-WSP-ADHHSC-54XXXX-DRW-HCH-000001-000018. 	

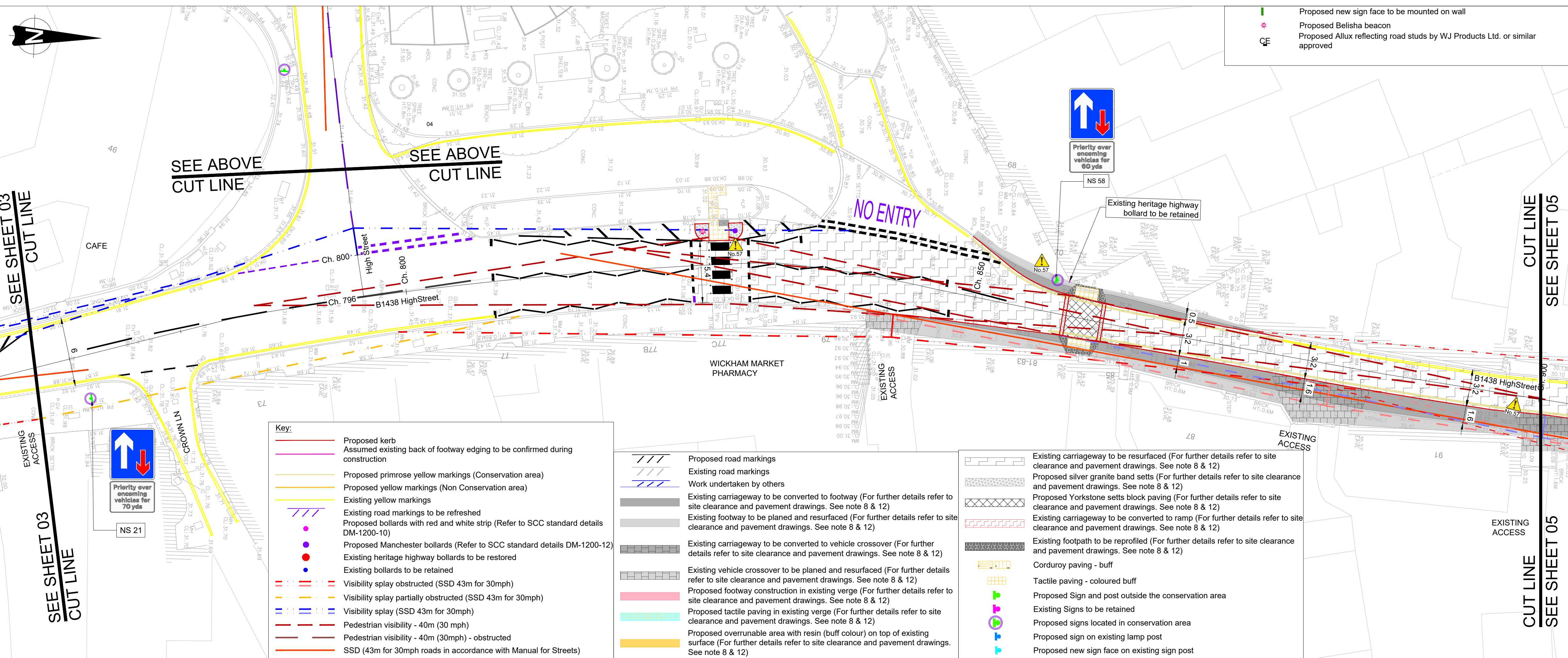


CONTRACTOR TRADE NAME: WSP																		
CONTRACTOR REF. No. SZC-AD0252-WSP-ADHHGN-54XXXX-DRW-HCH-000003																		
CONTRACT NUMBER : WSP_ASD000-007																		
CONTRACTOR WBS CODE: AD0252		ORA RELATED Yes <input type="checkbox"/> No <input checked="" type="checkbox"/>																
APPLICABILITY: 1. Document related to Unit 1 2. Document that applies to Unit 2 3. Document that applies to buildings/systems common to Unit 1 & 2 4. Documents that relate exclusively to buildings or systems that are common to the whole site (e.g. parking, ancillary buildings...)		<table border="1" style="width: 100%; border-collapse: collapse;"> <tr> <td colspan="5" style="text-align: center;"> NUC/REP/EPR/UXK SZC (doc: SZ) </td> </tr> <tr> <td style="text-align: center;">0</td> <td style="text-align: center;">1</td> <td style="text-align: center;">2</td> <td style="text-align: center;">9</td> <td></td> </tr> <tr> <td style="text-align: center;">X</td> <td></td> <td></td> <td></td> <td></td> </tr> </table>		NUC/REP/EPR/UXK SZC (doc: SZ)					0	1	2	9		X				
NUC/REP/EPR/UXK SZC (doc: SZ)																		
0	1	2	9															
X																		
		BUILDING 000																
		SYSTEM N/A																
SCALE 1:200		<div style="font-size: 2em; font-weight: bold;">PROPOSED GENERAL ARRANGEMENT</div> <div style="font-size: 1.5em; font-weight: bold;">(SOUTH OF BORDER COT LANE JUNCTION)</div> <div style="font-size: 1.5em; font-weight: bold;">WICKHAM MARKET SHEME</div> <div style="font-size: 1.5em; font-weight: bold;">SHEET 3</div>																
SIZE A1																		
PAGE 1/1																		
TEAMCENTER DOCUMENT REFERENCE No.																		
<div style="border: 1px solid black; padding: 20px; margin: 0 auto; width: 80%;"> <div style="font-size: 3em; font-weight: bold;">101539118</div> </div>																		
DOCUMENT SUB - TYPE DRW		EDF CLASSIFICATION CODE N/A																
SUBCONTRACTOR COMPANY TRADE NAME N/A		SUBCONTRACTOR DOCUMENT REF. No N/A																
		<p>This pattern must be entirely readable</p> <p>For A0 and A1: ABERP7HLLUOCOCUWMM5ZK9KY zaeocsmwmsr/rhdbpzyrk/ 71423855690</p>																
																		
INTELLECTUAL PROPERTY OWNERSHIP:		CONTRACTOR OWNERSHIP																
OWNERSHIP		OWNERSHIP																
UK PROTECTIVE MARKING: NOT PROTECTIVE MARKING																		

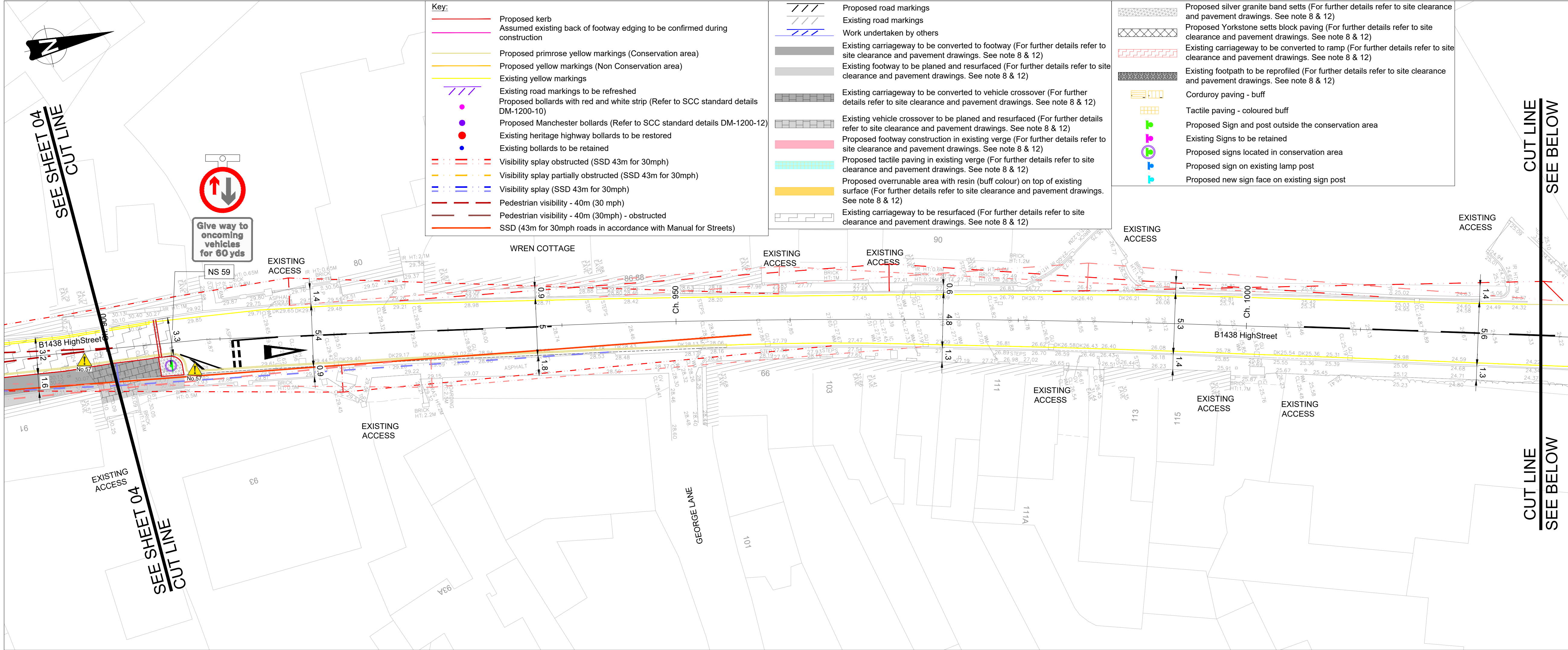
KEY TO HEALTH AND SAFETY SYMBOLS	
	INDICATES A RESIDUAL RISK REQUIRING A COMPULSORY ACTION.
	INDICATES A RESIDUAL RISK FOR INFORMATION.
	INDICATES A RESIDUAL RISK REQUIRING A PROHIBITIVE ACTION.
	INDICATES A RESIDUAL RISK AS A WARNING.



UK PROTECTIVE MARKING: NOT PROTECTIVELY MARKED	
Reproduced from Ordnance Survey map with the permission of Ordnance Survey on behalf of the controller of Her Majesty's Stationery Office © Crown copyright (2023). All Rights reserved. NNB GenCo Licence: 0100060408	
DRAWING GRID / COORDINATE SYSTEM:	
SITE LOCAL GRID	<input type="checkbox"/> NATIONAL GRID OSGB36 <input checked="" type="checkbox"/>
OTHER GRID	<input type="checkbox"/> (To be defined in the contract project plan)
CONTRACT PROJECT PLAN DOC. REF. No:	N/A
Notes:	
1. All dimensions are in metres unless otherwise stated.	
2. All levels are in metres above ordnance datum.	
3. All drawings to be read in conjunction with all relevant Architects and Engineers drawings and details.	
4. All signs and road markings are to be in accordance with the Traffic Signs Regulations and General Directions 2016.	
5. Certain extents of the site layout are based on topographical survey completed by Warner Surveys for Wickham Market LT220/0519/P0001 - 19, LT220/0556/P0001-7 in November 2020 and LT220057P202A-G in March 2023. WSP takes no responsibility for the accuracy of the survey data.	
6. Lines and levels of existing buried utilities are yet to be established and the layouts may need to be revised as part of mitigation measure to minimize any impact on existing utilities.	
7. For kerb upstand details, refer to Cross Section drawings: SZC-AD0252-WSP-ADHHGN-54XXXX-DRW-HCH-000401 to SZC-AD0252-WSP-ADHHGN-54XXXX-DRW-HCH-000418.	
8. For Pavement and kerbing details, refer to SZC-AD0252-WSP-ADHPV-54XXXX-DRW-HCH-000001-000018	
9. Footway and road pavement construction subject to receipt of core survey information.	
10. The ecological survey and mitigation measures must be agreed upon at the specified location prior to the procurement of works. All tree and vegetation-related works should comply with the arboriculturalists' report.	
11. Existing utilities affected by the work must be protected or modified in accordance with the requirements and approval of the relevant statutory undertakers. The actual type, location and status of all utility apparatus must be determined and confirmed on site by the contractor using the procedure detailed in HSEHSG 47 and BSI PAS 128:2022. For example, existing apparatus to be surveyed using GPR, EML, CAT scan or trial holes, as appropriate.	
12. For planing details refer to site clearance drawings SZC-AD0252-WSP-ADHHCN-54XXXX-DRW-HCH-000001-000018.	



LOCATION PLAN SCALE 1:20000																									
P07	12/09/25	NM	PB	P1	SZC COMMENTS INCORPORATED					MB															
P06	27/11/24	NM	PB	P1	SZC COMMENTS INCORPORATED					MB															
P05	10/09/24	NM	PB	S2	SZC, RSA COMMENTS INCORPORATED					MB															
P04	29/05/24	NM	PB	S2	FOR INFORMATION					MB															
P03	05/01/24	SB	PB	S6	SZC, RSA COMMENTS INCORPORATED					PB															
P02	27/10/23	SB	PB	S3	COMMENTS INCORPORATED					PB															
P01	07/09/23	NM	PB	S3	FIRST REVISION					PB															
REV.	DATE	PREPARED BY	CHECKED BY	STATUS	REASONS FOR REVISION					APPROVED BY															
					1st partner		2nd partner																		
					NNB GEN		EDF ENERGY																		
CONTRACTOR COMPANY TRADE NAME : WSP																									
CONTRACTOR REF. No. SZC-AD0252-WSP-ADHHGN-54XXXX-DRW-HCH-000004																									
CONTRACT NUMBER : WSP_ASD000-007																									
CONTRACTOR WBS CODE: AD0252					QRA RELATED		Yes <input type="checkbox"/> No <input checked="" type="checkbox"/>																		
APPLICABILITY: 1: Document related to Unit 1 2: Document related to Unit 2 9: Document that applies to buildings/systems common to Unit 1 & 2 0: Documents that relate exclusively to buildings or systems that are common to the whole site (e.g. parking, ancillary buildings...)					<table><tr><td colspan="4">NUCL/REP/EPR/UXK</td></tr><tr><td colspan="4">SZC (doc. SZ)</td></tr><tr><td>0</td><td>1</td><td>2</td><td>9</td></tr><tr><td>X</td><td></td><td></td><td></td></tr></table>			NUCL/REP/EPR/UXK				SZC (doc. SZ)				0	1	2	9	X				BUILDING 000	
					NUCL/REP/EPR/UXK																				
					SZC (doc. SZ)																				
0	1	2	9																						
X																									
SYSTEM N/A																									
SCALE 1:200		DESCRIPTION PROPOSED GENERAL ARRANGEMENT (SOUTH OF BORDER COT LANE JUNCTION) WICKHAM MARKET SCHEME SHEET 4																							
SIZE A1																									
PAGE 1/1																									
TEAMCENTER DOCUMENT REFERENCE No. <div>101539094</div>																									
DOCUMENT SUB -TYPE DRW					EDF CLASSIFICATION CODE N/A																				
SUBCONTRACTOR COMPANY TRADE NAME N/A					SUBCONTRACTOR DOCUMENT REF. No N/A																				
					<div><div>This pattern must be entirely readable</div><div>For A0 and A1: ABERPTFLUDCQGVWVWNSZKXY</div><div>szccommswefrflnfdpgggf 71423855969</div></div> <div>0 1 2 3 4 5 6 7 8 9 10</div>																				
INTELLECTUAL PROPERTY OWNERSHIP:					NNB: OWNERSHIP		EDF: N/A		CONTRACTOR: OWNERSHIP																
UK PROTECTIVE MARKING: NOT PROTECTIVELY MARKED																									



UK PROTECTIVE MARKING:
NOT PROTECTIVELY MARKED

Reproduced from Ordnance Survey map with the permission of Ordnance Survey on behalf of the controller of Her Majesty's Stationery Office © Crown copyright (2023). All Rights reserved. NNB GenCo Licence: 0100060408

DRAWING GRID / COORDINATE SYSTEM:

SITE LOCAL GRID	<input type="checkbox"/> NATIONAL GRID OSGB36	<input checked="" type="checkbox"/>
OTHER GRID	<input type="checkbox"/> (To be defined in the contract project plan)	

CONTRACT PROJECT PLAN DOC. REF. No: N/A

Notes:

1. All dimensions are in metres unless otherwise stated.
2. All levels are in metres above ordnance datum.
3. All drawings to be read in conjunction with all relevant Architects and Engineers drawings and details.
4. All signs and road markings are to be in accordance with the Traffic Signs Regulations and General Directions 2016.
5. Certain extents of the site layout are based on topographical survey completed by Warner Surveys for Wickham Market LT22000519/P0001 - 19.
6. Lines and levels of existing buried utilities are yet to be established and the layouts may need to be revised as part of mitigation measure to minimize any impact on existing utilities.
7. For Kerb upstand details, refer to Cross Section drawings: SZC-AD0252-WSP-ADHHGN-54XXXX-DRW-HCH-000041 to SZC-AD0252-WSP-ADHHGN-54XXXX-DRW-HCH-0000418.
8. For Pavement and kerbing details, refer to SZC-AD0252-WSP-ADHPV-54XXXX-DRW-HCH-000001-000018
9. Footway and road pavement construction subject to receipt of core survey information.
10. The ecological survey and mitigation measures must be agreed upon at the specified location prior to the procurement of works. All tree and vegetation-related works should comply with the arboriculturalists' report.
11. Existing utilities affected by the work must be protected or modified in accordance with the requirements and approval of the relevant statutory undertakers. The actual type, location and status of all utility apparatus must be determined and confirmed on site by the contractor using the procedure detailed in HSEHSG 47 and BSI PAS 128:2022. For example, existing apparatus to be surveyed using GPR, EML, CAT scan or trial holes, as appropriate.
12. For planing details refer to site clearance drawings SZC-AD0252-WSP-ADHHC-54XXXX-DRW-HCH-000001-000018.



LOCATION PLAN
SCALE 1:20000

REV.	DATE	PREPARED BY	CHECKED BY	STATUS	REASONS FOR REVISION	APPROVED BY
P07	12/09/25	NM	PB	P1	SZC COMMENTS INCORPORATED	MB
P06	27/11/24	NM	PB	P1	SZC COMMENTS INCORPORATED	MB
P05	10/09/24	NM	PB	S2	SZC, RSA COMMENTS INCORPORATED	MB
P04	29/05/24	NM	PB	S2	FOR INFORMATION	MB
P03	05/01/24	SB	PB	S6	SZC, RSA COMMENTS INCORPORATED	PB
P02	27/10/23	SB	PB	S3	COMMENTS INCORPORATED	PB
P01	07/09/23	NM	PB	S3	FIRST REVISION	PB

CONTRACTOR COMPANY TRADE NAME: WSP

CONTRACTOR REF. No: SZC-AD0252-WSP-ADHHGN-54XXXX-DRW-HCH-000005

CONTRACT NUMBER: WSP_ASD000-007

CONTRACTOR WBS CODE: AD0252

QRA RELATED: Yes ☐ No ☒

APPLICABILITY:
1: Document related to Unit 1
2: Document related to Unit 2
9: Document that applies to buildings/systems common to Unit 1 & 2
0: Documents that relate exclusively to buildings or systems that are common to the whole site (e.g. parking, ancillary buildings...)

NUCL/REI/EPR/UKX	SZC (doc. SZ)
0	1
2	9
X	

BUILDING: 000
SYSTEM: N/A

SCALE: 1:200
SIZE: A1
PAGE: 1/1

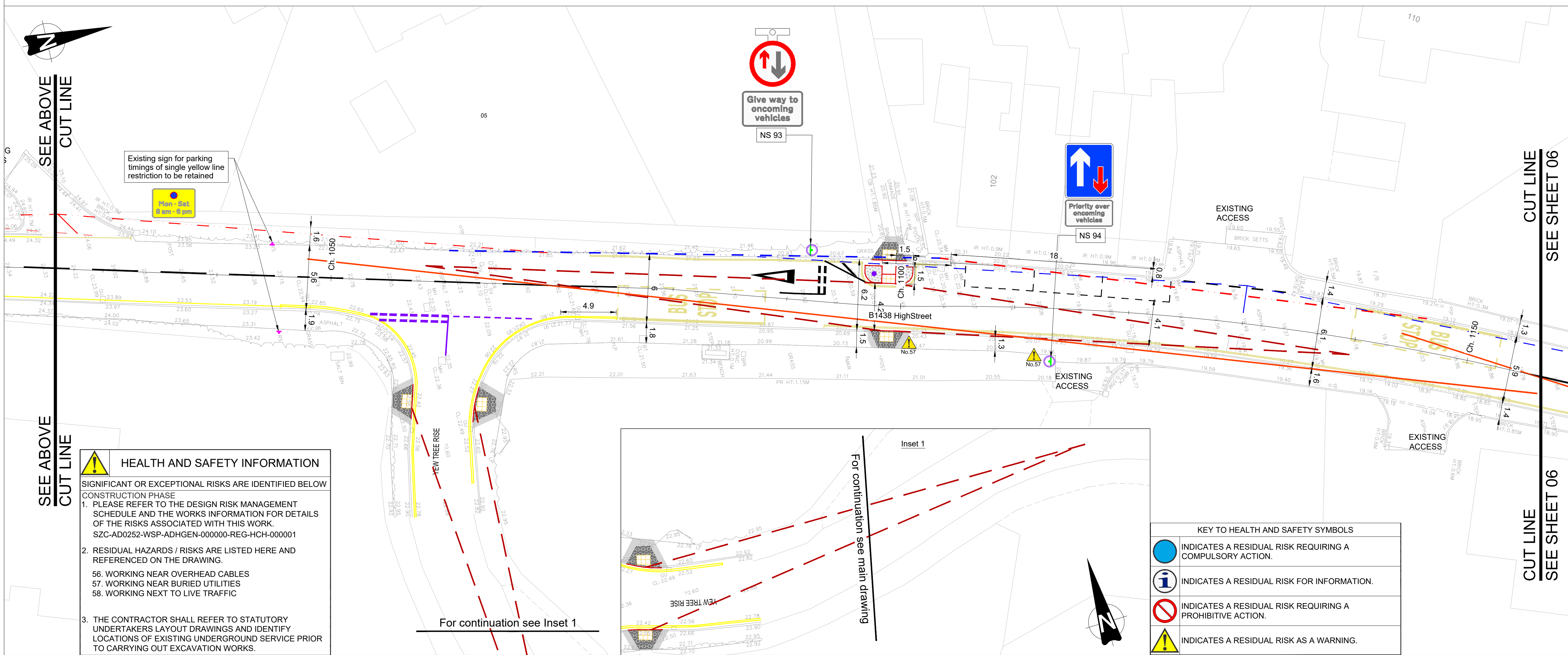
DESCRIPTION: PROPOSED GENERAL ARRANGEMENT (SOUTH OF BORDER COT LANE JUNCTION) WICKHAM MARKET SCHEME SHEET 5

TEAMCENTER DOCUMENT REFERENCE No. 101539640

DOCUMENT SUB -TYPE	EDF CLASSIFICATION CODE
DRW	N/A
SUBCONTRACTOR COMPANY TRADE NAME	SUBCONTRACTOR DOCUMENT REF. No
N/A	N/A

INTELLECTUAL PROPERTY OWNERSHIP: NNB: OWNERSHIP
EDF: N/A
CONTRACTOR: OWNERSHIP

UK PROTECTIVE MARKING:
NOT PROTECTIVELY MARKED



HEALTH AND SAFETY INFORMATION

SIGNIFICANT OR EXCEPTIONAL RISKS ARE IDENTIFIED BELOW

CONSTRUCTION PHASE

1. PLEASE REFER TO THE DESIGN RISK MANAGEMENT SCHEDULE AND THE WORKS INFORMATION FOR DETAILS OF THE RISKS ASSOCIATED WITH THIS WORK. SZC-AD0252-WSP-ADHGEN-000000-REG-HCH-000001

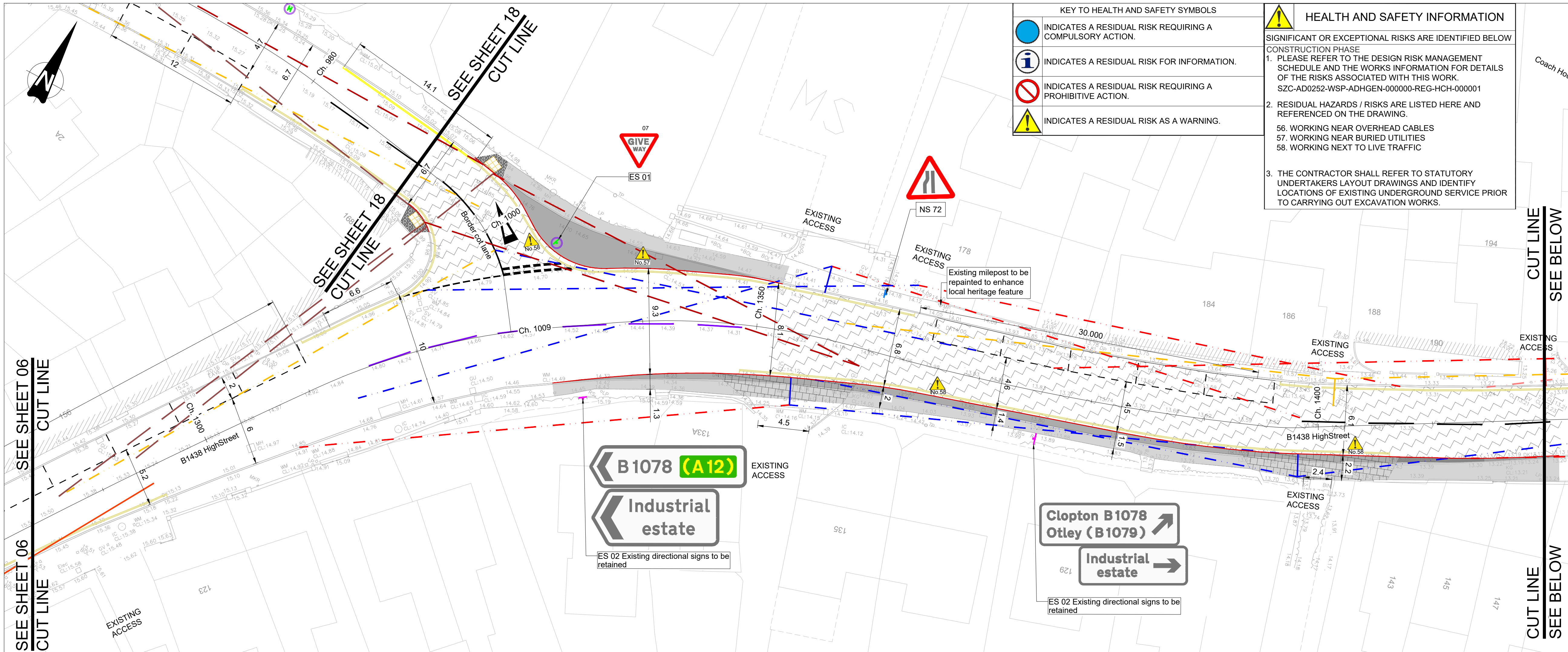
2. RESIDUAL HAZARDS / RISKS ARE LISTED HERE AND REFERENCED ON THE DRAWING.

56. WORKING NEAR OVERHEAD CABLES
57. WORKING NEAR BURIED UTILITIES
58. WORKING NEXT TO LIVE TRAFFIC

3. THE CONTRACTOR SHALL REFER TO STATUTORY UNDERTAKERS LAYOUT DRAWINGS AND IDENTIFY LOCATIONS OF EXISTING UNDERGROUND SERVICE PRIOR TO CARRYING OUT EXCAVATION WORKS.

KEY TO HEALTH AND SAFETY SYMBOLS

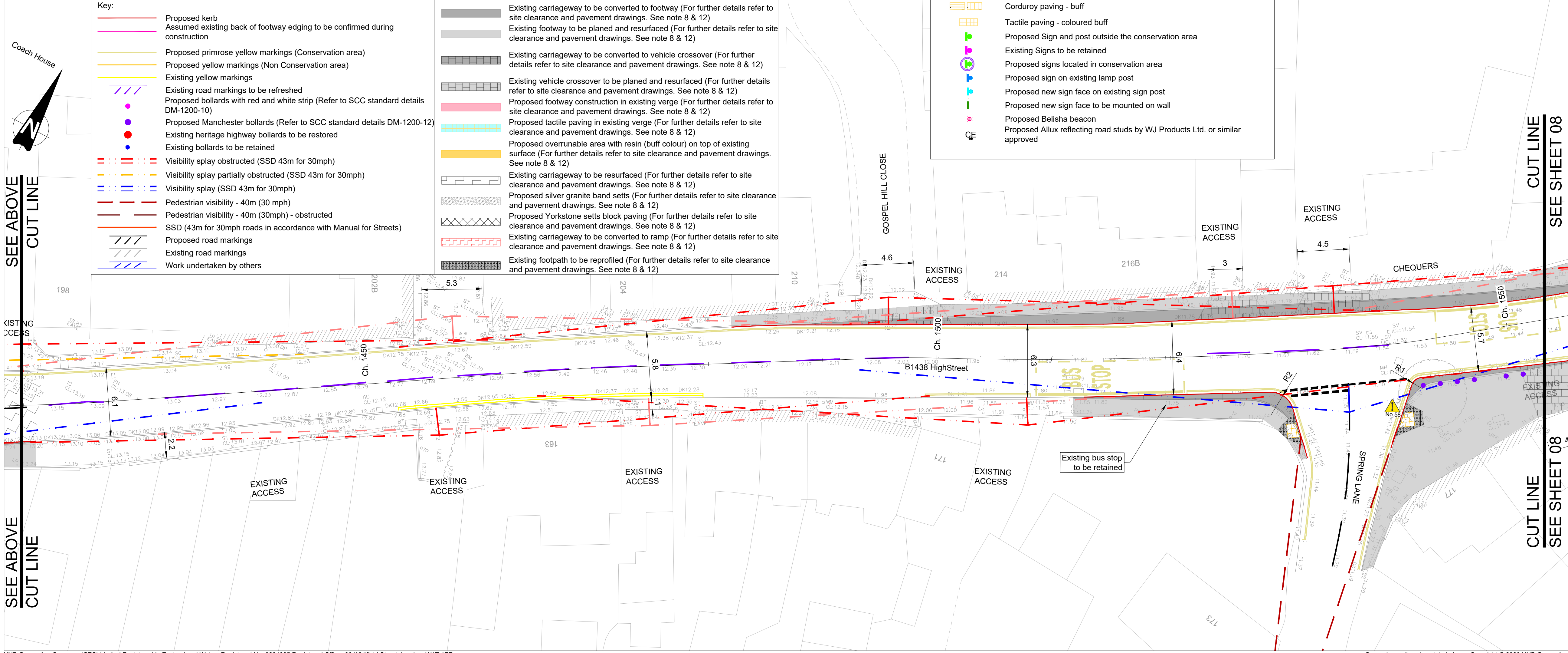
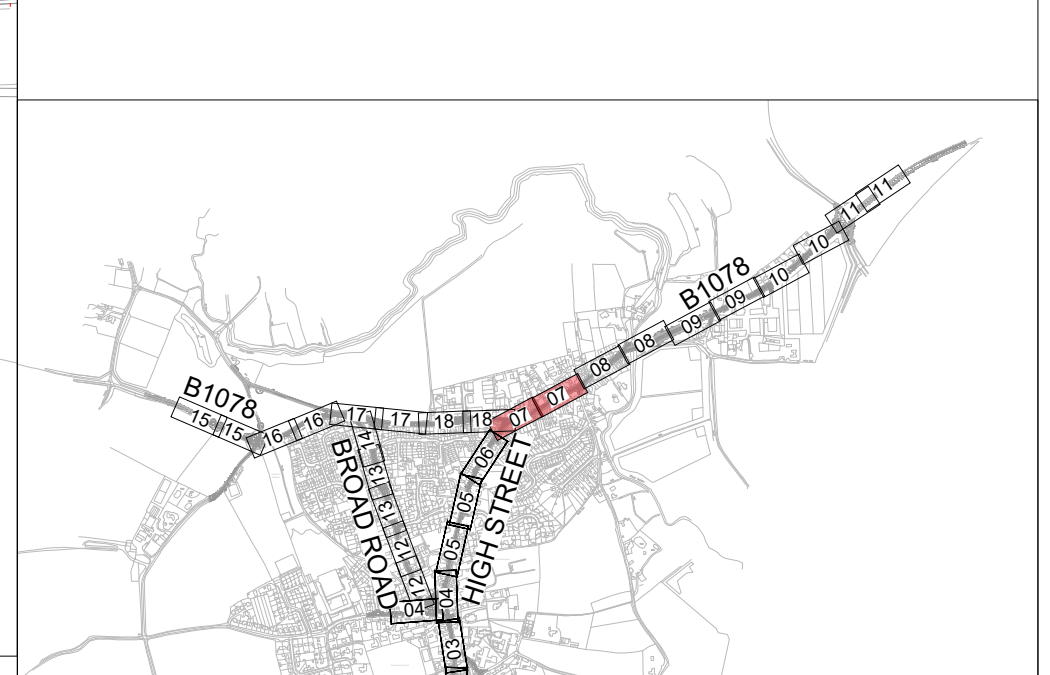
	INDICATES A RESIDUAL RISK REQUIRING A COMPULSORY ACTION.
	INDICATES A RESIDUAL RISK FOR INFORMATION.
	INDICATES A RESIDUAL RISK REQUIRING A PROHIBITIVE ACTION.
	INDICATES A RESIDUAL RISK AS A WARNING.



KEY TO HEALTH AND SAFETY SYMBOLS	
	INDICATES A RESIDUAL RISK REQUIRING A COMPULSORY ACTION.
	INDICATES A RESIDUAL RISK FOR INFORMATION.
	INDICATES A RESIDUAL RISK REQUIRING A PROHIBITIVE ACTION.
	INDICATES A RESIDUAL RISK AS A WARNING.

HEALTH AND SAFETY INFORMATION	
SIGNIFICANT OR EXCEPTIONAL RISKS ARE IDENTIFIED BELOW	
CONSTRUCTION PHASE	
1. PLEASE REFER TO THE DESIGN RISK MANAGEMENT SCHEDULE AND THE WORKS INFORMATION FOR DETAILS OF THE RISKS ASSOCIATED WITH THIS WORK. SZC-AD0252-WSP-ADHGEN-000000-REG-HCH-000001	
2. RESIDUAL HAZARDS / RISKS ARE LISTED HERE AND REFERENCED ON THE DRAWING. 56. WORKING NEAR OVERHEAD CABLES 57. WORKING NEAR BURIED UTILITIES 58. WORKING NEXT TO LIVE TRAFFIC	
3. THE CONTRACTOR SHALL REFER TO STATUTORY UNDERTAKERS LAYOUT DRAWINGS AND IDENTIFY LOCATIONS OF EXISTING UNDERGROUND SERVICE PRIOR TO CARRYING OUT EXCAVATION WORKS.	



UK PROTECTIVE MARKING: NOT PROTECTIVELY MARKED	
Reproduced from Ordnance Survey map with the permission of Ordnance Survey on behalf of the controller of Her Majesty's Stationery Office © Crown copyright (2023). All Rights reserved. NNB GenCo Licence: 0100060408	
DRAWING GRID / COORDINATE SYSTEM:	
SITE LOCAL GRID	<input type="checkbox"/> NATIONAL GRID OSGB36 <input checked="" type="checkbox"/>
OTHER GRID	<input type="checkbox"/> (To be defined in the contract project plan)
CONTRACT PROJECT PLAN DOC. REF. No:	N/A
Notes:	
1. All dimensions are in metres unless otherwise stated.	
2. All levels are in metres above ordnance datum.	
3. All drawings to be read in conjunction with all relevant Architects and Engineers drawings and details.	
4. All signs and road markings are to be in accordance with the Traffic Signs Regulations and General Directions 2016.	
5. Certain extents of the site layout are based on topographical survey completed by Wimmer Surveys for Wickham Market LT220/0519/P0001 - 19, LT220/0556/P0001-7 - in November 2020 and LT220057P202A-G in March 2023. WSP takes no responsibility for the accuracy of the survey data.	
6. Lines and levels of existing buried utilities are yet to be established and the layouts may need to be revised as part of mitigation measure to minimize any impact on existing utilities.	
7. For kerb upstand details, refer to Cross Section drawings: SZC-AD0252-WSP-ADHGN-54XXXX-DRW-HCH-000401 to SZC-AD0252-WSP-ADHGN-54XXXX-DRW-HCH-000418.	
8. For Pavement and kerbing details, refer to SZC-AD0252-WSP-ADHHPV-54XXXX-DRW-HCH-000001-000018	
9. Footway and road pavement construction subject to receipt of core survey information.	
10. The ecological survey and mitigation measures must be agreed upon at the specified location prior to the procurement of works. All tree and vegetation-related works should comply with the arboriculturalists' report.	
11. Existing utilities affected by the work must be protected or modified in accordance with the requirements and approval of the relevant statutory undertakers. The actual type, location and status of all utility apparatus must be determined and confirmed on site by the contractor using the procedure detailed in HSEHSG 47 and BSI PAS 128:2022. For example, existing apparatus to be surveyed using GPR, EML, CAT scan or trial holes, as appropriate.	
12. For planing details refer to site clearance drawings SZC-AD0252-WSP-ADHSC-54XXXX-DRW-HCH-000001-000018.	

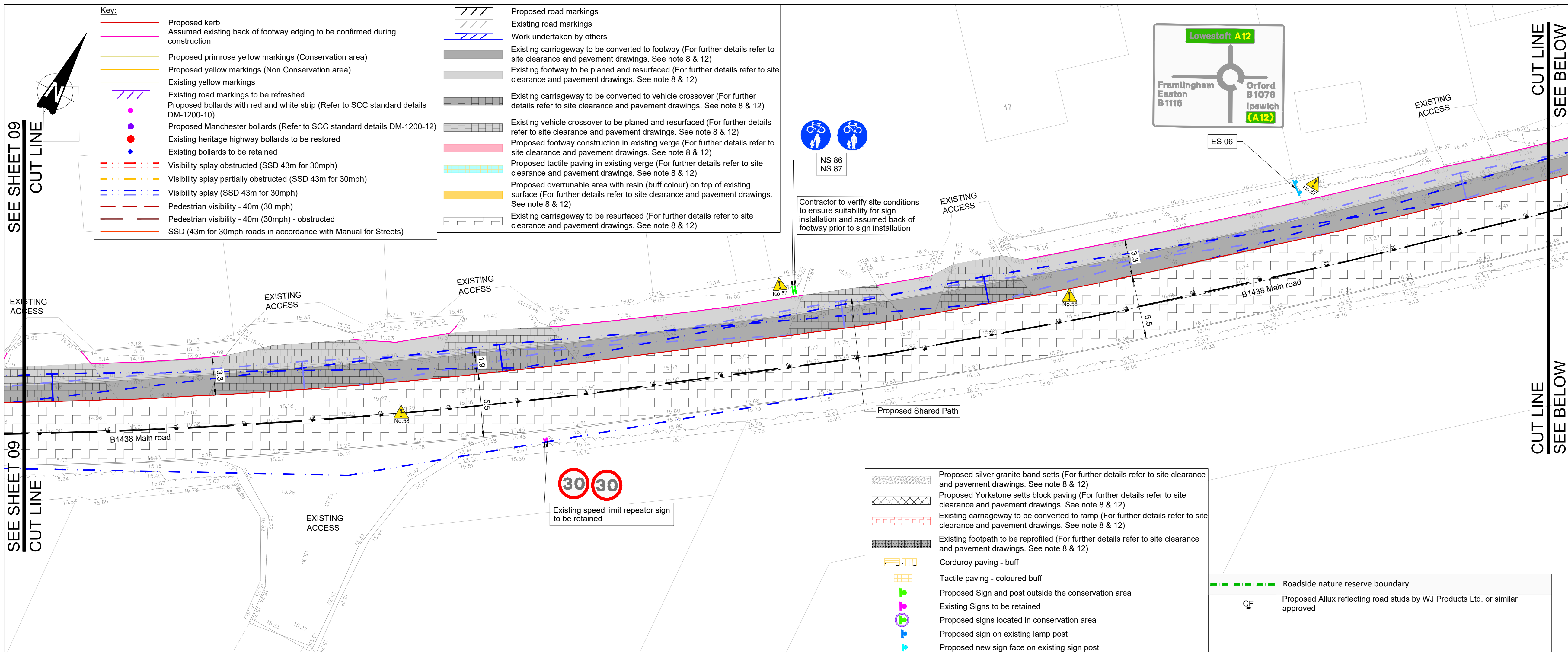


	INDICATES A RESIDUAL RISK REQUIRING A COMPULSORY ACTION.
	INDICATES A RESIDUAL RISK FOR INFORMATION.
	INDICATES A RESIDUAL RISK REQUIRING A PROHIBITIVE ACTION.
	INDICATES A RESIDUAL RISK AS A WARNING.

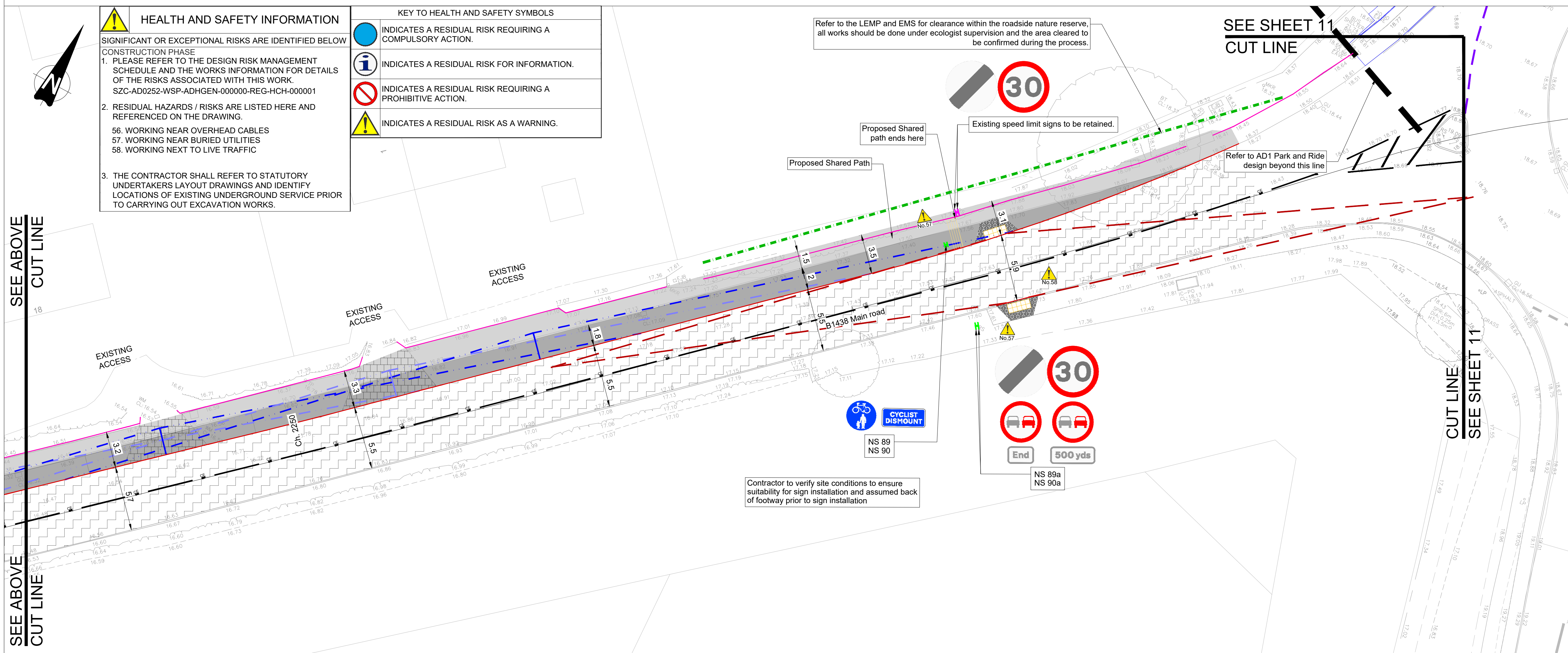
HEALTH AND SAFETY INFORMATION	
SIGNIFICANT OR EXCEPTIONAL RISKS ARE IDENTIFIED BELOW	
CONSTRUCTION PHASE	
1. PLEASE REFER TO THE DESIGN RISK MANAGEMENT SCHEDULE AND THE WORKS INFORMATION FOR DETAILS OF THE RISKS ASSOCIATED WITH THIS WORK. SZC-AD0252-WSP-ADHGEN-000000-REG-HCH-000001	
2. RESIDUAL HAZARDS / RISKS ARE LISTED HERE AND REFERENCED ON THE DRAWING. 56. WORKING NEAR OVERHEAD CABLES 57. WORKING NEAR BURIED UTILITIES 58. WORKING NEXT TO LIVE TRAFFIC	
3. THE CONTRACTOR SHALL REFER TO STATUTORY UNDERTAKERS LAYOUT DRAWINGS AND IDENTIFY LOCATIONS OF EXISTING UNDERGROUND SERVICE PRIOR TO CARRYING OUT EXCAVATION WORKS.	

UK PROTECTIVE MARKING: NOT PROTECTIVELY MARKED	
Reproduced from Ordnance Survey map with the permission of Ordnance Survey on behalf of the controller of Her Majesty's Stationery Office © Crown copyright (2023). All Rights reserved. NNB GenCo Licence: 0100060408	
DRAWING GRID / COORDINATE SYSTEM:	
SITE LOCAL GRID	<input type="checkbox"/> NATIONAL GRID OSGB36 <input checked="" type="checkbox"/>
OTHER GRID	<input type="checkbox"/> (To be defined in the contract project plan)
CONTRACT PROJECT PLAN DOC. REF. No:	N/A
Notes:	
1. All dimensions are in metres unless otherwise stated.	
2. All levels are in metres above ordnance datum.	
3. All drawings to be read in conjunction with all relevant Architects and Engineers drawings and details.	
4. All signs and road markings are to be in accordance with the Traffic Signs Regulations and General Directions 2016.	
5. Certain extents of the site layout are based on topographical survey completed by Wimmer Surveys for Wickham Market LT220/0519/P0001 - 19, LT220/0556/P0001-7 - in November 2020 and LT220057P202A-G in March 2023. WSP takes no responsibility for the accuracy of the survey data.	
6. Lines and levels of existing buried utilities are yet to be established and the layouts may need to be revised as part of mitigation measure to minimize any impact on existing utilities.	
7. For kerb upstand details, refer to Cross Section drawings: SZC-AD0252-WSP-ADHGN-54XXXX-DRW-HCH-000401 to SZC-AD0252-WSP-ADHGN-54XXXX-DRW-HCH-000418.	
8. For Pavement and kerbing details, refer to SZC-AD0252-WSP-ADHHPV-54XXXX-DRW-HCH-000001-000018	
9. Footway and road pavement construction subject to receipt of core survey information.	
10. The ecological survey and mitigation measures must be agreed upon at the specified location prior to the procurement of works. All tree and vegetation-related works should comply with the arboriculturalists' report.	
11. Existing utilities affected by the work must be protected or modified in accordance with the requirements and approval of the relevant statutory undertakers. The actual type, location and status of all utility apparatus must be determined and confirmed on site by the contractor using the procedure detailed in HSEHSG 47 and BSI PAS 128:2022. For example, existing apparatus to be surveyed using GPR, EML, CAT scan or trial holes, as appropriate.	
12. For planing details refer to site clearance drawings SZC-AD0252-WSP-ADHSC-54XXXX-DRW-HCH-000001-000018.	

APPLICABILITY: 1: Document related to Unit 1 2: Document related to Unit 2 9: Document that applies to buildings/systems common to Unit 1 & 2 0: Documents that relate exclusively to buildings or systems that are common to the whole site (e.g. parking, ancillary buildings...)		<table><tr><td colspan="2">NUCL/REI/EPR/UXK</td></tr><tr><td colspan="2">SZC (doc: SZ)</td></tr><tr><td>0</td><td>1</td><td>2</td><td>9</td></tr><tr><td>X</td><td></td><td></td><td></td></tr></table>		NUCL/REI/EPR/UXK		SZC (doc: SZ)		0	1	2	9	X				<table><tr><td colspan="2">BUILDING</td></tr><tr><td colspan="2">000</td></tr><tr><td colspan="2">SYSTEM</td></tr><tr><td colspan="2">N/A</td></tr></table>		BUILDING		000		SYSTEM		N/A	
NUCL/REI/EPR/UXK																									
SZC (doc: SZ)																									
0	1	2	9																						
X																									
BUILDING																									
000																									
SYSTEM																									
N/A																									
SCALE 1:200		DESCRIPTION <div>PROPOSED GENERAL ARRANGEMENT (NORTH OF BORDER COT LANE JUNCTION) WICKHAM MARKET SCHEME SHEET 7</div>																							
SIZE A1																									
PAGE 1/1																									
TEAMCENTER DOCUMENT REFERENCE No. <div>101540029</div>																									
DOCUMENT SUB -TYPE DRW			EDF CLASSIFICATION CODE N/A																						
SUBCONTRACTOR COMPANY TRADE NAME N/A			SUBCONTRACTOR DOCUMENT REF. No N/A																						
<div><div><div>This pattern must be entirely readable</div><div>For A0 and A1 : ABERPFTLJ00CGQJUVWMSZXXKY zsaecommwvnrkfbpdpqyjl 71423855690</div><div>012345678910</div></div><div></div></div>																									
INTELLECTUAL PROPERTY OWNERSHIP:		NNB: OWNERSHIP		EDF: N/A																					
				CONTRACTOR: OWNERSHIP																					
UK PROTECTIVE MARKING: NOT PROTECTIVELY MARKED																									




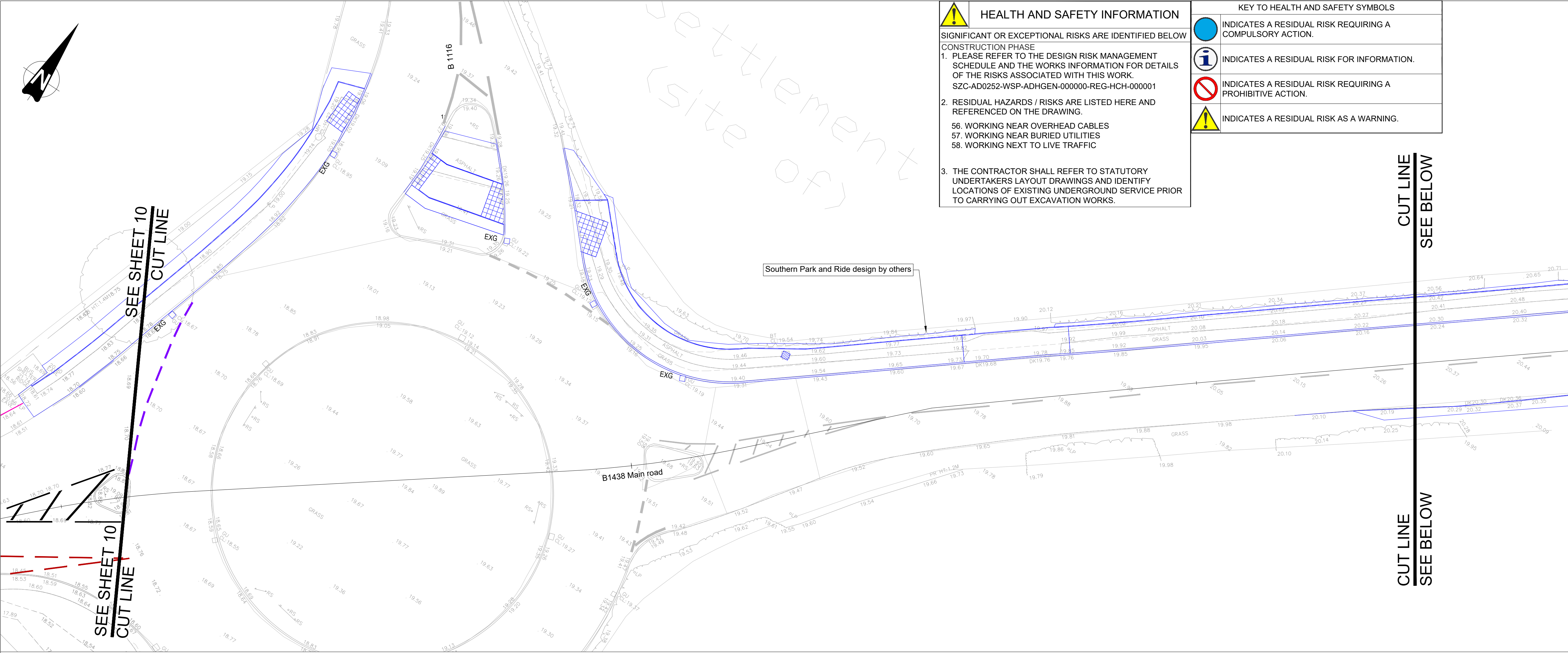
UK PROTECTIVE MARKING: NOT PROTECTIVELY MARKED	
Reproduced from Ordnance Survey Map with the permission of Ordnance Survey on behalf of the controller of Her Majesty's Stationery Office © Crown copyright (2023). All Rights reserved. NNB GenCo Licence: 0100060408	
DRAWING GRID / COORDINATE SYSTEM:	
SITE LOCAL GRID	<input type="checkbox"/> NATIONAL GRID OSGB36 (X)
OTHER GRID	<input type="checkbox"/> (To be defined in the contract project plan)
CONTRACT PROJECT PLAN DOC. REF. No: N/A	
Notes:	
<ol style="list-style-type: none"> 1. All dimensions are in metres unless otherwise stated. 2. All levels are in metres above ordnance datum. 3. All drawings to be read in conjunction with all relevant Architects and Engineers drawings and details. 4. All signs and road markings are to be in accordance with the Traffic Signs Regulations and General Directions 2016. 5. Certain extents of the site layout are based on topographical survey completed by Wamer Surveys for Wickham Market LT/220/0519/P/0001 - 19, LT/220/0556/P/0001-7 in November 2020 and LT/220057P/202A-G in March 2023. WSP takes no responsibility for the accuracy of the survey data. 6. Lines and levels of existing buried utilities are yet to be established and the layouts may need to be revised as part of mitigation measure to minimize any impact on existing utilities. 7. For kerb upstand details, refer to Cross Section drawings: SZC-AD0252-WSP-ADHHGN-54XXXX-DRW-HCH-000041 to SZC-AD0252-WSP-ADHHGN-54XXXX-DRW-HCH-0000418. 8. For Pavement and kerbing details, refer to SZC-AD0252-WSP-ADHHPV-54XXXX-DRW-HCH-000001-000018 9. Footway and road pavement construction subject to receipt of core survey information. 10. The ecological survey and mitigation measures must be agreed upon at the specified location prior to the procurement of works. All tree and vegetation-related works should comply with the arboriculturalists' report. 11. Existing utilities affected by the work must be protected or modified in accordance with the requirements and approval of the relevant statutory undertakers. The actual type, location and status of all utility apparatus must be determined and confirmed on site by the contractor using the procedure detailed in HSEHS9 47 and BS1 PAS 128:2022. For example, existing apparatus to be surveyed using GPR, EML, CAT scan or trial holes, as appropriate. 12. For planning details refer to site clearance drawings SZC-AD0252-WSP-ADHHSC-54XXXX-DRW-HCH-000001-000018. 	



PLACEMENT PLAN

SCALE 1:20000

</



UK PROTECTIVE MARKING:
NOT PROTECTIVELY MARKED

Reproduced from Ordnance Survey map with the permission of Ordnance Survey on behalf of the controller of Her Majesty's Stationery Office © Crown copyright (2023). All Rights reserved. NNB GenCo Licence: 0100060408

DRAWING GRID / COORDINATE SYSTEM:

SITE LOCAL GRID	<input type="checkbox"/>	NATIONAL GRID OSGB36	<input checked="" type="checkbox"/>
OTHER GRID	<input type="checkbox"/>	(To be defined in the contract project plan)	

CONTRACT PROJECT PLAN DOC. REF. No: N/A

Notes:

- All dimensions are in metres unless otherwise stated.
- All levels are in metres above ordnance datum.
- All drawings to be read in conjunction with all relevant Architects and Engineers drawings and details.
- All signs and road markings are to be in accordance with the Traffic Signs Regulations and General Directions 2016.
- Certain extents of the site layout are based on topographical survey completed by Warner Surveys for Wickham Market LT220/0519/P/0001 - 19, LT220/0556/P/0001-7 in November 2020 and LT220057P202A-G in March 2023. WSP takes no responsibility for the accuracy of the survey data.
- Lines and levels of existing buried utilities are yet to be established and the layouts may need to be revised as part of mitigation measure to minimize any impact on existing utilities.
- For kerb upstand details, refer to Cross Section drawings: SZC-AD0252-WSP-ADHHGN-54XXXX-DRW-HCH-000401 to SZC-AD0252-WSP-ADHHGN-54XXXX-DRW-HCH-000418.
- For Pavement and kerbing details, refer to SZC-AD0252-WSP-ADHPV-54XXXX-DRW-HCH-000001-000018
- Footway and road pavement construction subject to receipt of core survey information.
- The ecological survey and mitigation measures must be agreed upon at the specified location prior to the procurement of works. All tree and vegetation-related works should comply with the arboriculturalists' report.
- Existing utilities affected by the work must be protected or modified in accordance with the requirements and approval of the relevant statutory undertakers. The actual type, location and status of all utility apparatus must be determined and confirmed on site by the contractor using the procedure detailed in HSEHSG 47 and BSI PAS 128:2022. For example, existing apparatus to be surveyed using GPR, EML, CAT scan or trial holes, as appropriate.
- For planing details refer to site clearance drawings SZC-AD0252-WSP-ADHSC-54XXXX-DRW-HCH-000001-000018.

LOCATION PLAN
SCALE 1:20000

P07	12/09/23	NM	PB	P1	SZC COMMENTS INCORPORATED	MB
P06	27/11/24	NM	PB	P1	SZC COMMENTS INCORPORATED	MB
P05	10/09/24	NM	PB	S2	SZC, RSA COMMENTS INCORPORATED	MB
P04	29/05/24	NM	PB	S2	FOR INFORMATION	MB
P03	05/01/24	SB	PB	S6	SZC, RSA COMMENTS INCORPORATED	PB
P02	27/10/23	SB	PB	S3	COMMENTS INCORPORATED	PB
P01	07/09/23	NM	PB	S3	FIRST REVISION	PB

REV.	DATE	PREPARED BY	CHECKED BY	STATUS	REASONS FOR REVISION		APPROVED BY
					1st partner	2nd partner	
					NNB GEN	EDF ENERGY	

CONTRACTOR COMPANY TRADE NAME : WSP

CONTRACTOR REF. No. SZC-AD0252-WSP-ADHHGN-54XXXX-DRW-HCH-000011

CONTRACT NUMBER : WSP_ASD000-007

CONTRACTOR WBS CODE: AD0252	QRA RELATED	Yes <input type="checkbox"/> No <input checked="" type="checkbox"/>
-----------------------------	-------------	---

APPLICABILITY:
1: Document related to Unit 1
2: Document related to Unit 2
9: Document that applies to buildings/systems common to Unit 1 & 2
0: Documents that relate exclusively to buildings or systems that are common to the whole site (e.g parking, ancillary buildings...)

NUCL/REP/PR/UX	SZC (doc: SZ)		
0	1	2	9
X			

BUILDING
000

SYSTEM
N/A

SCALE 1:200	DESCRIPTION PROPOSED GENERAL ARRANGEMENT (NORTH OF BORDER COT LANE JUNCTION) WICKHAM MARKET SCHEME SHEET 11
SIZE A1	
PAGE 1/1	

TEAMCENTER DOCUMENT REFERENCE No.

101539090

DOCUMENT SUB -TYPE DRW	EDF CLASSIFICATION CODE N/A
SUBCONTRACTOR COMPANY TRADE NAME N/A	SUBCONTRACTOR DOCUMENT REF. No N/A


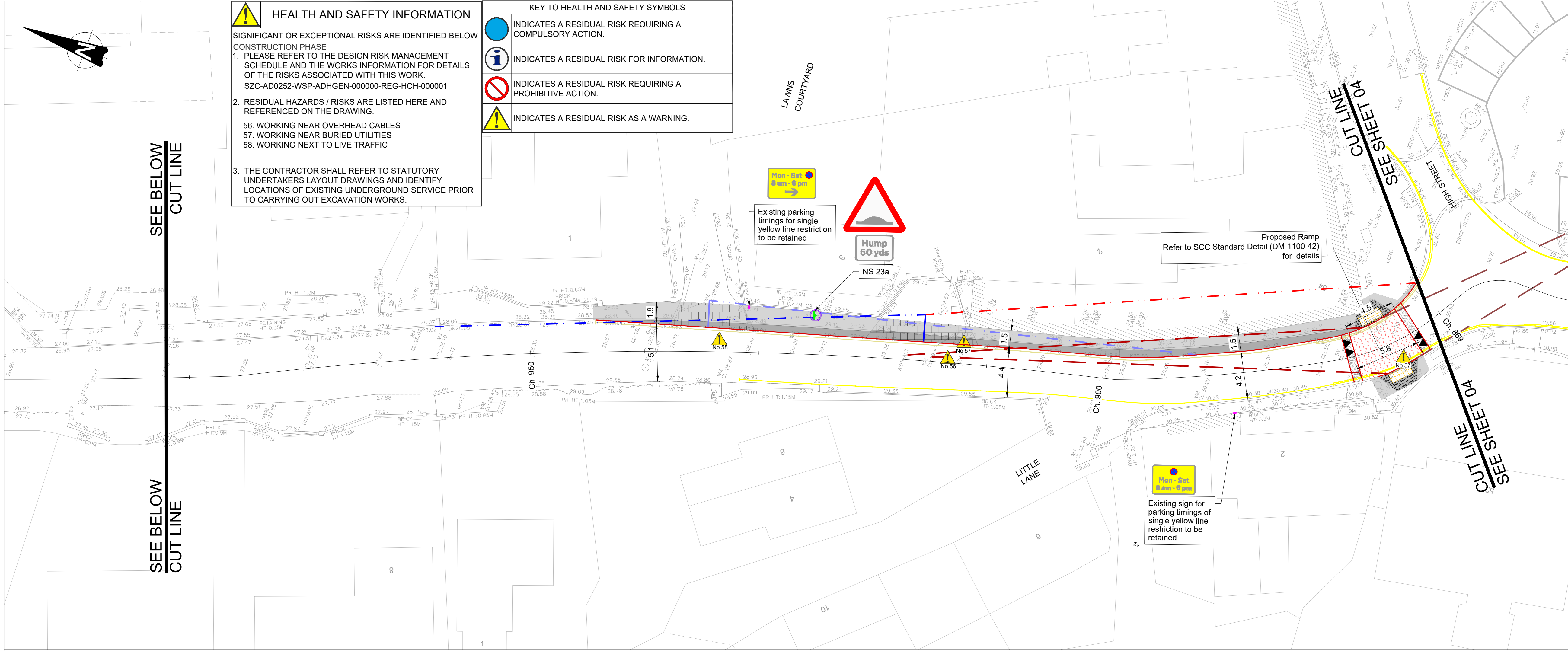
This pattern must be entirely readable
For A0 and A1 : ABERPFTLJUCOGUWWMNSZKXY
zsaocumwvixrhnbdpggyfj 71423855690

INTELLECTUAL PROPERTY OWNERSHIP:	NNB: OWNERSHIP	EDF: N/A	CONTRACTOR: OWNERSHIP
-------------------------------------	-------------------	-------------	--------------------------

UK PROTECTIVE MARKING:
NOT PROTECTIVELY MARKED

NNB Generation Company (SZC) Limited Registered in England and Wales. Registered No. 9284825 Registered Office: 90 Whitfield Street, London, W1T 4EZ.

Save where otherwise stated above, Copyright © 2020 NNB Generation Company (SZC) Limited. All rights reserved. No part of this drawing to be reproduced without prior permission.



UK PROTECTIVE MARKING:
NOT PROTECTIVELY MARKED

Reproduced from Ordnance Survey map with the permission of Ordnance Survey on behalf of the controller of Her Majesty's Stationary Office © Crown copyright (2023). All Rights reserved. NNB GenCo Licence: 0100060408

DRAWING GRID / COORDINATE SYSTEM:

SITE LOCAL GRID	<input type="checkbox"/> NATIONAL GRID OSGB36	<input checked="" type="checkbox"/>
OTHER GRID	<input type="checkbox"/> (To be defined in the contract project plan)	

CONTRACT PROJECT PLAN DOC. REF. No: N/A

Notes:

- All dimensions are in metres unless otherwise stated.
- All levels are in metres above ordnance datum.
- All drawings to be read in conjunction with all relevant Architects and Engineers drawings and details.
- All signs and road markings are to be in accordance with the Traffic Signs Regulations and General Directions 2016.
- Certain extents of the site layout are based on topographical survey completed by Warner Surveys for Wickham Market LT/2200519P/0001 - 19, LT/2200556P/0001-7 in November 2020 and LT/220057P202A-G in March 2023. WSP takes no responsibility for the accuracy of the survey data.
- Lines and levels of existing buried utilities are yet to be established and the layouts may need to be revised as part of mitigation measure to minimize any impact on existing utilities.
- For kerb upstand details, refer to Cross Section drawings: SZC-AD0252-WSP-ADHHGN-54XXXX-DRW-HCH-000401 to SZC-AD0252-WSP-ADHHGN-54XXXX-DRW-HCH-000418.
- For Pavement and kerbing details, refer to SZC-AD0252-WSP-ADHPV-54XXXX-DRW-HCH-000001-000018
- Footway and road pavement construction subject to receipt of core survey information.
- The ecological survey and mitigation measures must be agreed upon at the specified location prior to the procurement of works. All tree and vegetation-related works should comply with the arboriculturalists' report.
- Existing utilities affected by the work must be protected or modified in accordance with the requirements and approval of the relevant statutory undertakers. The actual type, location and status of all utility apparatus must be determined and confirmed on site by the contractor using the procedure detailed in HSEHSG 47 and BSI PAS 128:2022. For example, existing apparatus to be surveyed using GPR, EML, CAT scan or trial holes, as appropriate.
- For planing details refer to site clearance drawings SZC-AD0252-WSP-ADHHSC-54XXXX-DRW-HCH-000001-000018.

LOCATION PLAN
SCALE 1:20000

P07	12/09/25	NM	PB	P1	SZC COMMENTS INCORPORATED	MB
P06	27/11/24	NM	PB	P1	SZC COMMENTS INCORPORATED	MB
P05	10/09/24	NM	PB	S2	SZC, RSA COMMENTS INCORPORATED	MB
P04	29/05/24	NM	PB	S2	FOR INFORMATION	MB
P03	05/01/24	SB	PB	S6	SZC, RSA COMMENTS INCORPORATED	PB
P02	27/10/23	SB	PB	S3	COMMENTS INCORPORATED	PB
P01	07/09/23	NM	NM	S3	FIRST REVISION	PB

REV.	DATE	PREPARED BY	CHECKED BY	STATUS	REASONS FOR REVISION		APPROVED BY
					1st partner	2nd partner	
					NNB GEN	EDF ENERGY	

CONTRACTOR COMPANY TRADE NAME : WSP

CONTRACTOR REF. No. SZC-AD0252-WSP-ADHHGN-54XXXX-DRW-HCH-000012

CONTRACT NUMBER : WSP_ASD000-007

CONTRACTOR WBS CODE: AD0252	QRA RELATED	Yes <input type="checkbox"/> No <input checked="" type="checkbox"/>
-----------------------------	-------------	---

APPLICABILITY:

- Document related to Unit 1
- Document related to Unit 2
- Document that applies to buildings/systems common to Unit 1 & 2
- Documents that relate exclusively to buildings or systems that are common to the whole site (e.g. parking, ancillary buildings...)

NUCL/REI/EPR/UX	
SZC (doc: SZ)	
0 1 2 9	
X	

BUILDING
000

SYSTEM
N/A

SCALE 1:200	DESCRIPTION PROPOSED GENERAL ARRANGEMENT (BROAD ROAD) WICKHAM MARKET SCHEME SHEET 12
----------------	--

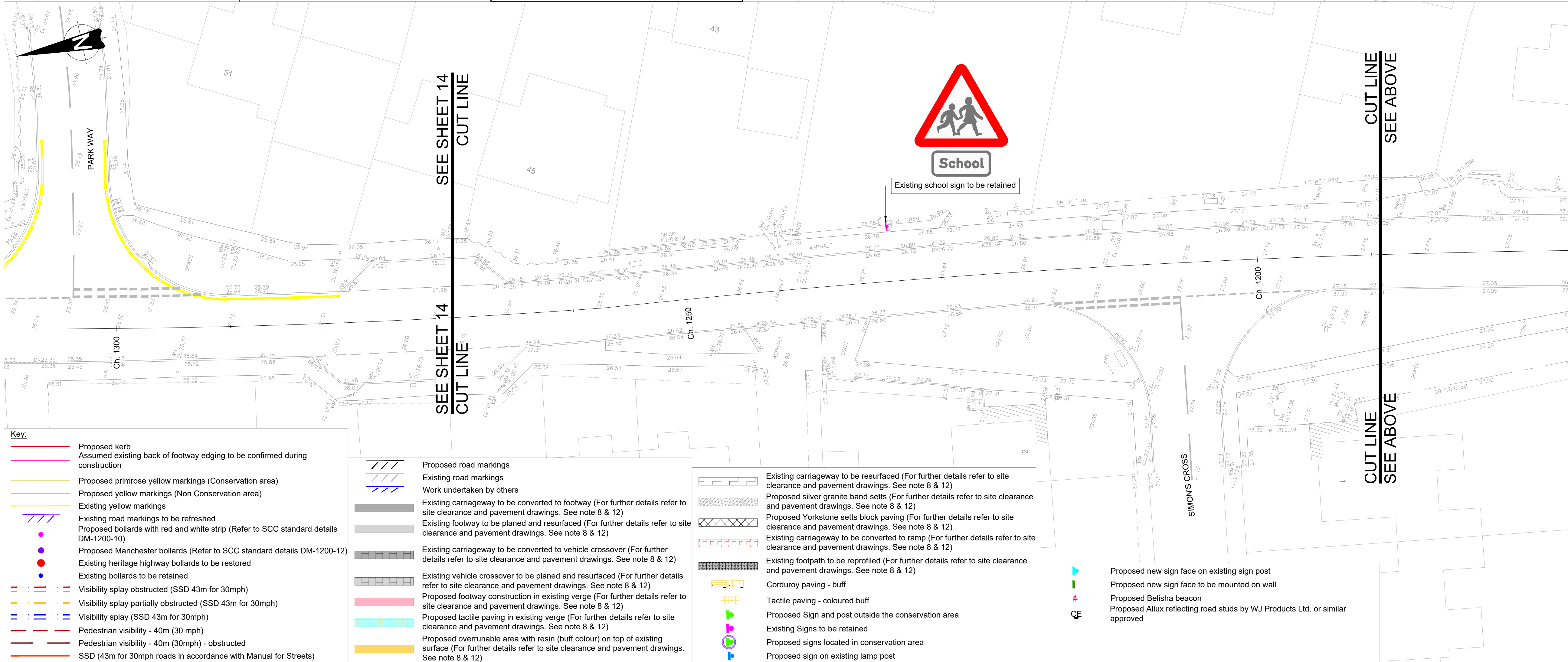
PAGE
1/1

TEAMCENTER DOCUMENT REFERENCE No.
101539650

DOCUMENT SUB -TYPE DRW	EDF CLASSIFICATION CODE N/A
SUBCONTRACTOR COMPANY TRADE NAME N/A	SUBCONTRACTOR DOCUMENT REF. No N/A

INTELLECTUAL
PROPERTY OWNERSHIP: NNB: OWNERSHIP EDF: N/A CONTRACTOR: OWNERSHIP

UK PROTECTIVE MARKING:
NOT PROTECTIVELY MARKED

[illegible]

LOCATION PLAN

SCALE 1:20000

B143

P07	12/09/25	NM	PB	P1	SZC COMMENTS INCORPORATED		MB
P06	27/11/24	NM	PB	P1	SZC COMMENTS INCORPORATED		MB
P05	10/09/24	NM	PB	S2	SZC, RSA COMMENTS INCORPORATED		MB
P04	29/05/24	NM	PB	S2	FOR INFORMATION		MB
P03	05/01/24	SB	PB	S6	SZC, RSA COMMENTS INCORPORATED		MB
P02	27/10/23	SB	PB	S3	COMMENTS INCORPORATED		PB
P01	07/09/23	NM	PB	S3	FIRST REVISION		PB
REV.	DATE	PREPARED BY	CHECKED BY	STATUS	REASONS FOR REVISION		APPROVED BY
<div><div>Sizewell C</div><div>The power of good for Britain</div></div>					1st partner		2nd partner
					NNB GEN		EDF ENERGY

CONTRACTOR COMPANY TRADE NAME : WSP

CONTRACTOR REF. No. SZC-AD0252-WSP-ADHHGN-54XXXX-DRW-HCH-000013

CONTRACT NUMBER : WSP_ASD000-007

CONTRACTOR WBS CODE: AD0252	QRA RELATED	Yes <input type="checkbox"/> No <input checked="" type="checkbox"/>
-----------------------------	-------------	---

APPLICABILITY:
1: Document related to Unit 1
2: Document related to Unit 2
9: Document that applies to buildings/systems common to Unit 1 & 2
0: Documents that relate exclusively to buildings or systems that are common to the whole site (e.g. parking, ancillary buildings...)

NUCL/REP/EPR/UKX

SZC (doc: SZ)

0129

X

BUILDING

000

SYSTEM

N/A

SCALE 1:200	DESCRIPTION
SIZE A1	PROPOSED GENERAL ARRANGEMENT (BROAD ROAD) WICKHAM MARKET SCHEME SHEET 13
PAGE 1/1	

TEAMCENTER DOCUMENT REFERENCE No.

101539661

DOCUMENT SUB -TYPE DRW	EDF CLASSIFICATION CODE N/A
SUBCONTRACTOR COMPANY TRADE NAME N/A	SUBCONTRACTOR DOCUMENT REF. No N/A




Key:	
	Proposed kerb
	Assumed existing back of footway edging to be confirmed during construction
	Proposed primrose yellow markings (Conservation area)
	Proposed yellow markings (Non Conservation area)
	Existing yellow markings
	Existing road markings to be refreshed
	Proposed bollards with red and white strip (Refer to SCC standard details DM-1200-10)
	Proposed Manchester bollards (Refer to SCC standard details DM-1200-12)
	Existing heritage highway bollards to be restored
	Existing bollards to be retained
	Visibility splay obstructed (SSD 43m for 30mph)
	Visibility splay partially obstructed (SSD 43m for 30mph)
	Visibility splay (SSD 43m for 30mph)
	Pedestrian visibility - 40m (30 mph)
	Pedestrian visibility - 40m (30mph) - obstructed
	SSD (43m for 30mph roads in accordance with Manual for Streets)
	Proposed road markings
	Existing road markings
	Work undertaken by others
	Existing carriageway to be converted to footway (For further details refer to site clearance and pavement drawings. See note 8 & 12)
	Existing footway to be planed and resurfaced (For further details refer to site clearance and pavement drawings. See note 8 & 12)
	Existing carriageway to be converted to vehicle crossover (For further details refer to site clearance and pavement drawings. See note 8 & 12)
	Existing vehicle crossover to be planed and resurfaced (For further details refer to site clearance and pavement drawings. See note 8 & 12)
	Proposed footway construction in existing verge (For further details refer to site clearance and pavement drawings. See note 8 & 12)
	Proposed tactile paving in existing verge (For further details refer to site clearance and pavement drawings. See note 8 & 12)
	Proposed overrunable area with resin (buff colour) on top of existing surface (For further details refer to site clearance and pavement drawings. See note 8 & 12)
	Existing carriageway to be resurfaced (For further details refer to site clearance and pavement drawings. See note 8 & 12)
	Proposed silver granite band sets (For further details refer to site clearance and pavement drawings. See note 8 & 12)
	Proposed Yorkstone sets block paving (For further details refer to site clearance and pavement drawings. See note 8 & 12)
	Existing carriageway to be converted to ramp (For further details refer to site clearance and pavement drawings. See note 8 & 12)
	Existing footpath to be reprofiled (For further details refer to site clearance and pavement drawings. See note 8 & 12)

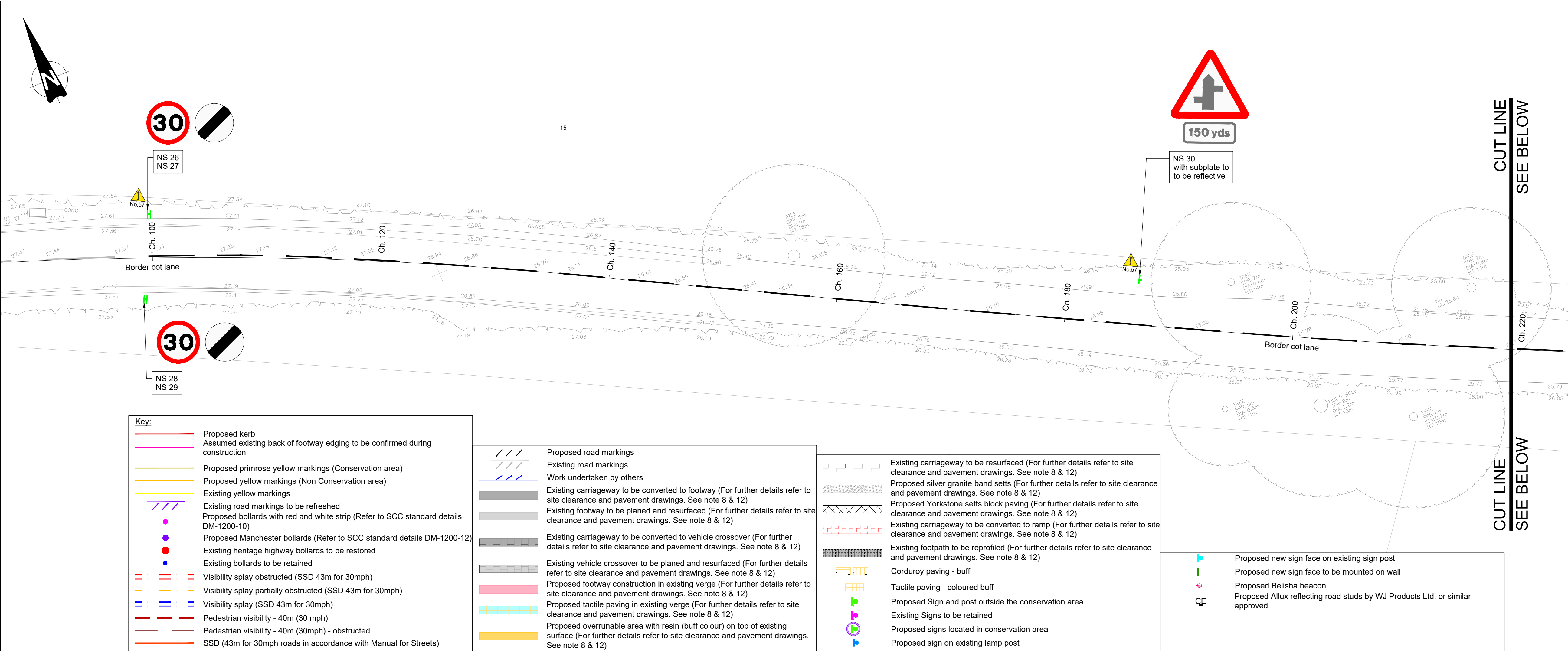
	Corduroy paving - buff
	Tactile paving - coloured buff
	Proposed Sign and post outside the conservation area
	Existing Signs to be retained
	Proposed signs located in conservation area
	Proposed sign on existing lamp post
	Proposed new sign face on existing sign post
	Proposed new sign face to be mounted on wall
	Proposed Belisha beacon
	Proposed Allux reflecting road studs by WJ Products Ltd. or similar approved

	HEALTH AND SAFETY INFORMATION
SIGNIFICANT OR EXCEPTIONAL RISKS ARE IDENTIFIED BELOW	
CONSTRUCTION PHASE	
1. PLEASE REFER TO THE DESIGN RISK MANAGEMENT SCHEDULE AND THE WORKS INFORMATION FOR DETAILS OF THE RISKS ASSOCIATED WITH THIS WORK. SZC-AD0252-WSP-ADHGEN-000000-REG-HCH-000001	
2. RESIDUAL HAZARDS / RISKS ARE LISTED HERE AND REFERENCED ON THE DRAWING. 56. WORKING NEAR OVERHEAD CABLES 57. WORKING NEAR BURIED UTILITIES 58. WORKING NEXT TO LIVE TRAFFIC	
3. THE CONTRACTOR SHALL REFER TO STATUTORY UNDERTAKERS LAYOUT DRAWINGS AND IDENTIFY LOCATIONS OF EXISTING UNDERGROUND SERVICE PRIOR TO CARRYING OUT EXCAVATION WORKS.	
KEY TO HEALTH AND SAFETY SYMBOLS	
	INDICATES A RESIDUAL RISK REQUIRING A COMPULSORY ACTION.
	INDICATES A RESIDUAL RISK FOR INFORMATION.
	INDICATES A RESIDUAL RISK REQUIRING A PROHIBITIVE ACTION.
	INDICATES A RESIDUAL RISK AS A WARNING.

UK PROTECTIVE MARKING: NOT PROTECTIVELY MARKED	
Reproduced from Ordnance Survey map with the permission of Ordnance Survey on behalf of the controller of Her Majesty's Stationery Office © Crown copyright (2023). All Rights reserved. NNB GenCo Licence: 0100060408	
DRAWING GRID / COORDINATE SYSTEM:	
SITE LOCAL GRID	<input type="checkbox"/> NATIONAL GRID OSGB36 <input checked="" type="checkbox"/>
OTHER GRID	<input type="checkbox"/> (To be defined in the contract project plan)
CONTRACT PROJECT PLAN DOC. REF. No:	N/A
Notes:	
1. All dimensions are in metres unless otherwise stated. 2. All levels are in metres above ordnance datum. 3. All drawings to be read in conjunction with all relevant Architects and Engineers drawings and details. 4. All signs and road markings are to be in accordance with the Traffic Signs Regulations and General Directions 2016. 5. Certain extents of the site layout are based on topographical survey completed by Warner Surveys for Wickham Market LT/220/0519/P/0001 - 19, LT/220/0556/P/0001-7 in November 2020 and LT2220057P/202A-G in March 2023. WSP takes no responsibility for the accuracy of the survey data. 6. Lines and levels of existing buried utilities are yet to be established and the layouts may need to be revised as part of mitigation measure to minimize any impact on existing utilities. 7. For kerb upstand details, refer to Cross Section drawings: SZC-AD0252-WSP-ADHGN-54XXXX-DRW-HCH-000401 to SZC-AD0252-WSP-ADHGN-54XXXX-DRW-HCH-000418. 8. For Pavement and kerbing details, refer to SZC-AD0252-WSP-ADHPV-54XXXX-DRW-HCH-000001-000018 9. Footway and road pavement construction subject to receipt of core survey information. 10. The ecological survey and mitigation measures must be agreed upon at the specified location prior to the procurement of works. All tree and vegetation-related works should comply with the arboriculturalists' report. 11. Existing utilities affected by the work must be protected or modified in accordance with the requirements and approval of the relevant statutory undertakers. The actual type, location and status of all utility apparatus must be determined and confirmed on site by the contractor using the procedure detailed in HSEHSG 47 and BSI PAS 126:2022. For example, existing apparatus to be surveyed using GPR, EML, CAT scan or trial holes, as appropriate. 12. For planning details refer to site clearance drawings SZC-AD0252-WSP-ADHSC-54XXXX-DRW-HCH-000001-000018.	



LOCATION PLAN SCALE 1:20000							B143	
P07	12/09/25	NM	PB	P1	SZC COMMENTS INCORPORATED		MB	
P06	27/11/24	NM	PB	P1	SZC COMMENTS INCORPORATED		MB	
P05	10/09/24	NM	PB	S2	SZC, RSA COMMENTS INCORPORATED		MB	
P04	29/05/24	NM	PB	S2	FOR INFORMATION		MB	
P03	05/01/24	SB	PB	S6	SZC, RSA COMMENTS INCORPORATED		PB	
P02	27/10/23	SB	PB	S3	COMMENTS INCORPORATED		PB	
P01	07/09/23	NM	PB	S3	FIRST REVISION		PB	
REV.	DATE	PREPARED BY	CHECKED BY	STATUS	REASONS FOR REVISION		APPROVED BY	
<div>Sizewell C</div> <div>The power of good for Britain</div>					1st partner	2nd partner		
					NNB GEN	EDF ENERGY		
CONTRACTOR COMPANY TRADE NAME : WSP								
CONTRACTOR REF. No. SZC-AD0252-WSP-ADHGN-54XXXX-DRW-HCH-000014								
CONTRACT NUMBER : WSP_ASD000-007								
CONTRACTOR WBS CODE: AD0252					QRA RELATED	Yes <input type="checkbox"/> No <input checked="" type="checkbox"/>		
APPLICABILITY: 1: Document related to Unit 1 2: Document related to Unit 2 9: Document that applies to buildings/systems common to Unit 1 & 2 0: Documents that relate exclusively to buildings or systems that are common to the whole site (e.g. parking, ancillary buildings...)					NUCL/REP/EPR/UX		BUILDING	
					SZC (doc: SZ)		000	
					0 1 2 9		SYSTEM	
					X		N/A	
SCALE 1:200		DESCRIPTION <div>PROPOSED GENERAL ARRANGEMENT (BROAD ROAD) WICKHAM MARKET SCHEME SHEET 14</div>						
SIZE A1								
PAGE 1/1								
TEAMCENTER DOCUMENT REFERENCE No. <div>101540048</div>								
DOCUMENT SUB -TYPE DRW					EDF CLASSIFICATION CODE N/A			
SUBCONTRACTOR COMPANY TRADE NAME N/A					SUBCONTRACTOR DOCUMENT REF. No N/A			
					<div>This pattern must be entirely readable</div> <div>For A0 and A1 : ABERPPTHLLUOCGGUJWVNSZKYK</div> <div>zsaecsmwvorkfbdqzyl 71423855690</div> <div>0 1 2 3 4 5 6 7 8 9 10</div>			
INTELLECTUAL PROPERTY OWNERSHIP:		NNB: OWNERSHIP		EDF: N/A		CONTRACTOR: OWNERSHIP		
UK PROTECTIVE MARKING: NOT PROTECTIVELY MARKED								



UK PROTECTIVE MARKING:
NOT PROTECTIVELY MARKED

Reproduced from Ordnance Survey map with the permission of Ordnance Survey on behalf of the controller of Her Majesty's Stationery Office © Crown copyright (2023). All Rights reserved. NNB GenCo Licence: 0100060408

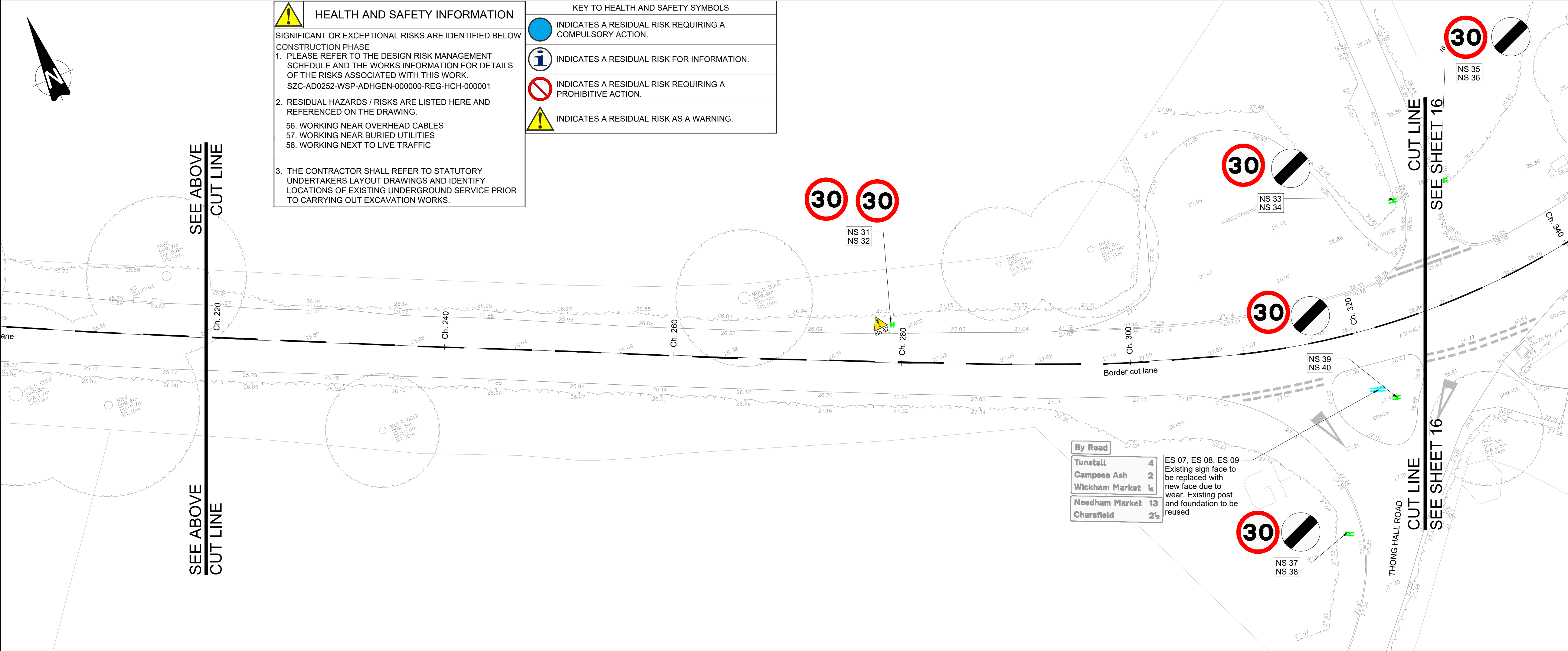
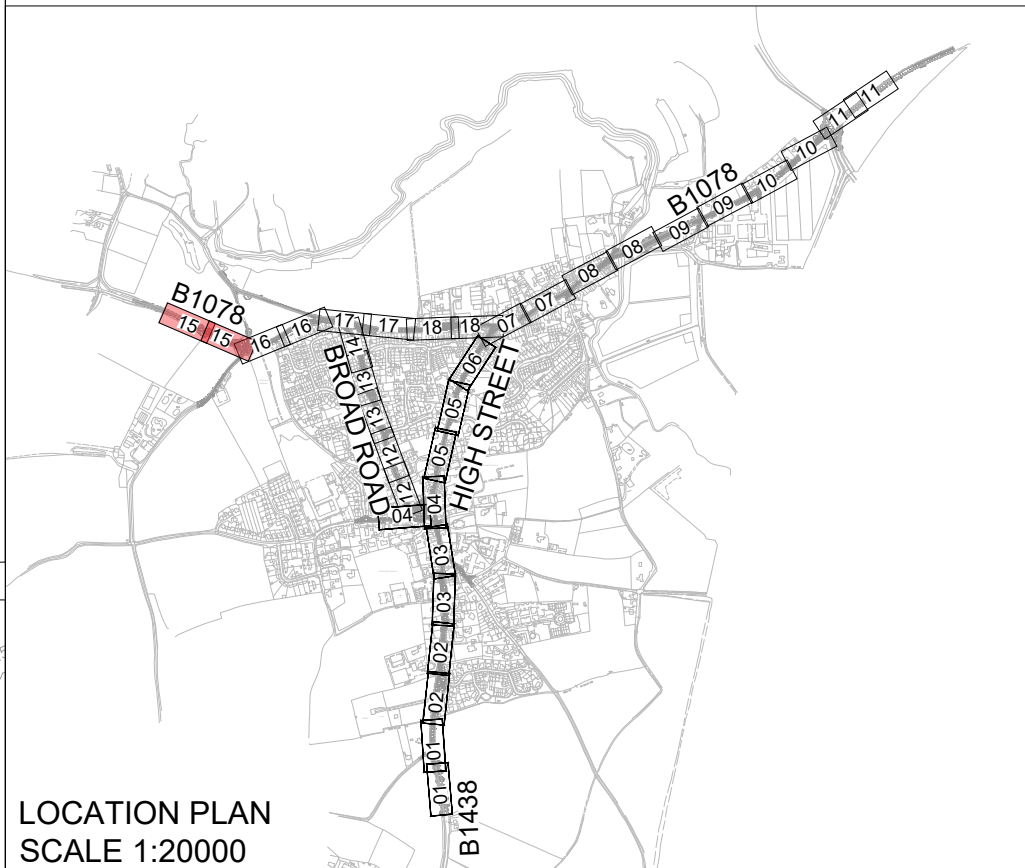
DRAWING GRID / COORDINATE SYSTEM:


SITE LOCAL GRID	<input type="checkbox"/>	NATIONAL GRID OSGB36	<input checked="" type="checkbox"/>
OTHER GRID	<input type="checkbox"/>	(To be defined in the contract project plan)	

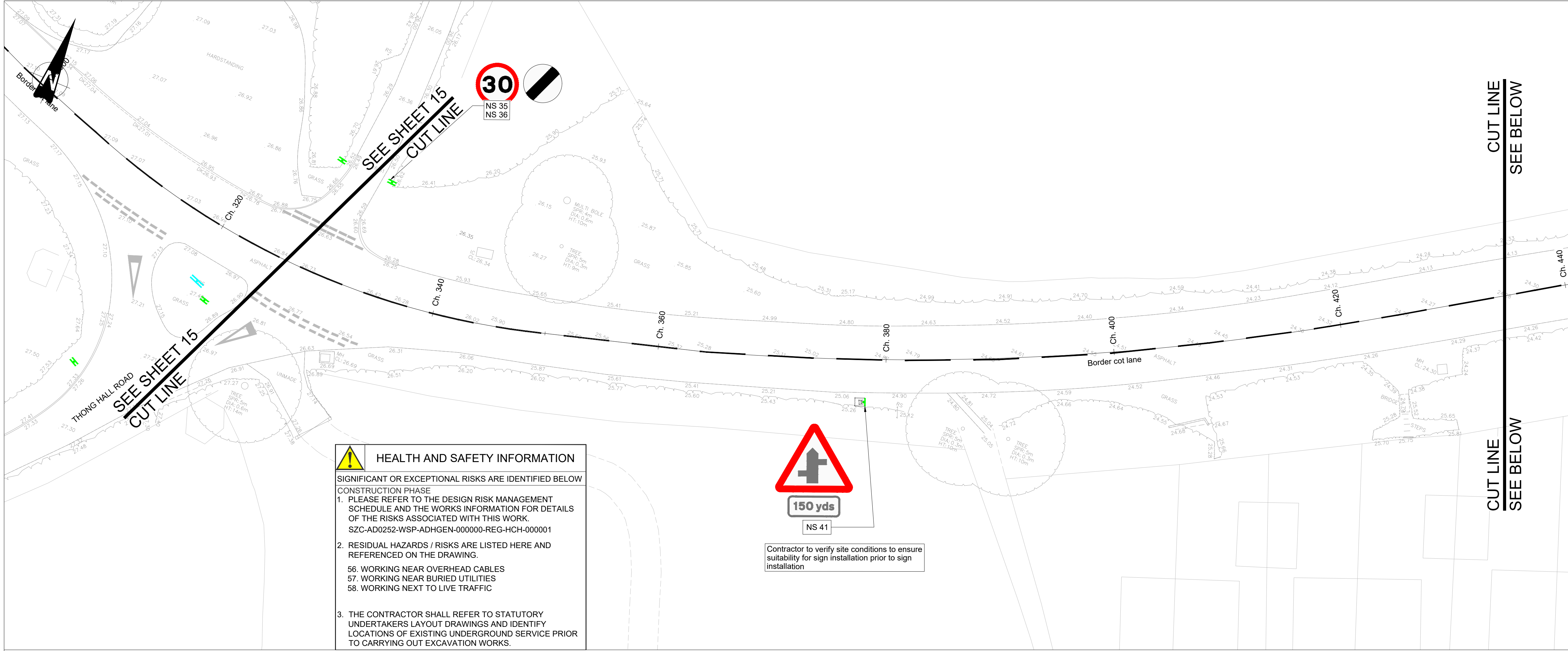
CONTRACT PROJECT PLAN DOC. REF. No: N/A

Notes:

- All dimensions are in metres unless otherwise stated.
- All levels are in metres above ordnance datum.
- All drawings to be read in conjunction with all relevant Architects and Engineers drawings and details.
- All signs and road markings are to be in accordance with the Traffic Signs Regulations and General Directions 2016.
- Certain extents of the site layout are based on topographical survey completed by Warner Surveys for Wickham Market LT/220/0519/P/0001 - 19, LT/220/0556/P0001-7 in November 2020 and LT2220057P202A-G in March 2023. WSP takes no responsibility for the accuracy of the survey data.
- Lines and levels of existing buried utilities are yet to be established and the layouts may need to be revised as part of mitigation measure to minimize any impact on existing utilities.
- For kerb upstand details, refer to Cross Section drawings: SZC-AD0252-WSP-ADHHGN-54XXXX-DRW-HCH-000401 to SZC-AD0252-WSP-ADHHGN-54XXXX-DRW-HCH-000418.
- For Pavement and kerbing details, refer to SZC-AD0252-WSP-ADHPV-54XXXX-DRW-HCH-000001-000018
- Footway and road pavement construction subject to receipt of core survey information.
- The ecological survey and mitigation measures must be agreed upon at the specified location prior to the procurement of works. All tree and vegetation-related works should comply with the arboriculturalists' report.
- Existing utilities affected by the work must be protected or modified in accordance with the requirements and approval of the relevant statutory undertakers. The actual type, location and status of all utility apparatus must be determined and confirmed on site by the contractor using the procedure detailed in HSEHSG 47 and BSI PAS 126:2022. For example, existing apparatus to be surveyed using GPR, EML, CAT scan or trial holes, as appropriate.
- For planing details refer to site clearance drawings SZC-AD0252-WSP-ADHSC-54XXXX-DRW-HCH-000001-000018.



LOCATION PLAN SCALE 1:20000																	
P07	12/09/25	NM	PB	P1	SZC COMMENTS INCORPORATED					MB							
P06	27/11/24	NM	PB	P1	SZC COMMENTS INCORPORATED					MB							
P05	10/09/24	NM	PB	S2	SZC, RSA COMMENTS INCORPORATED					MB							
P04	29/05/24	NM	PB	S2	FOR INFORMATION					MB							
P03	05/01/24	SB	PB	S6	SZC, RSA COMMENTS INCORPORATED					PB							
P02	27/10/23	SB	PB	S3	COMMENTS INCORPORATED					PB							
P01	07/09/23	NM	PB	S3	FIRST REVISION					PB							
REV.		DATE	PREPARED BY	CHECKED BY	STATUS					APPROVED BY							
<div>Sizewell C</div> <div>The power of good for Britain</div>					1st partner					2nd partner							
					NNB GEN					EDF ENERGY							
CONTRACTOR COMPANY TRADE NAME : WSP																	
CONTRACTOR REF. No. SZC-AD0252-WSP-ADHHGN-54XXXX-DRW-HCH-000015																	
CONTRACT NUMBER : WSP_ASD000-007																	
CONTRACTOR WBS CODE: AD0252					QRA RELATED			Yes <input type="checkbox"/>	No <input checked="" type="checkbox"/>								
<div>APPLICABILITY:</div> <div>1: Document related to Unit 1</div> <div>2: Document related to Unit 2</div> <div>9: Document that applies to buildings/systems common to Unit 1 & 2</div> <div>0: Documents that relate exclusively to buildings or systems that are common to the whole site (e.g. parking, ancillary buildings...)</div>					<div>NUCL/REPI/EPR/UKX</div> <div>SZC (doc: SZ)</div> <table><tr><td>0</td><td>1</td><td>2</td><td>9</td></tr><tr><td>X</td><td></td><td></td><td></td></tr></table>			0	1	2	9	X				BUILDING	
								0	1	2	9						
					X												
					000												
SYSTEM																	
N/A																	
SCALE		DESCRIPTION															
1:200		<div>PROPOSED GENERAL ARRANGEMENT</div> <div>(WEST OF BORDER COT LANE JUNCTION)</div> <div>WICKHAM MARKET SCHEME</div> <div>SHEET 15</div>															
SIZE A1																	
PAGE																	
1/1																	
TEAMCENTER DOCUMENT REFERENCE No.																	
<div>101183680</div>																	
DOCUMENT SUB -TYPE					EDF CLASSIFICATION CODE												
DRW					N/A												
SUBCONTRACTOR COMPANY TRADE NAME					SUBCONTRACTOR DOCUMENT REF. No												
N/A					N/A												
<div></div>					<div>This pattern must be entirely readable For A0 and A1 : ABERPFTHLUOOCGOUWMNSZKXY zsaocumwvixr/fhdbdpgy/jf 71423855690</div> <div>0 1 2 3 4 5 6 7 8 9 10</div>												
INTELLECTUAL PROPERTY OWNERSHIP:					NNB: OWNERSHIP		EDF: N/A		CONTRACTOR: OWNERSHIP								
UK PROTECTIVE MARKING: NOT PROTECTIVELY MARKED																	



UK PROTECTIVE MARKING:
NOT PROTECTIVELY MARKED

Reproduced from Ordnance Survey map with the permission of Ordnance Survey on behalf of the controller of Her Majesty's Stationery Office © Crown copyright (2023). All Rights reserved. NNB GenCo Licence: 0100060408

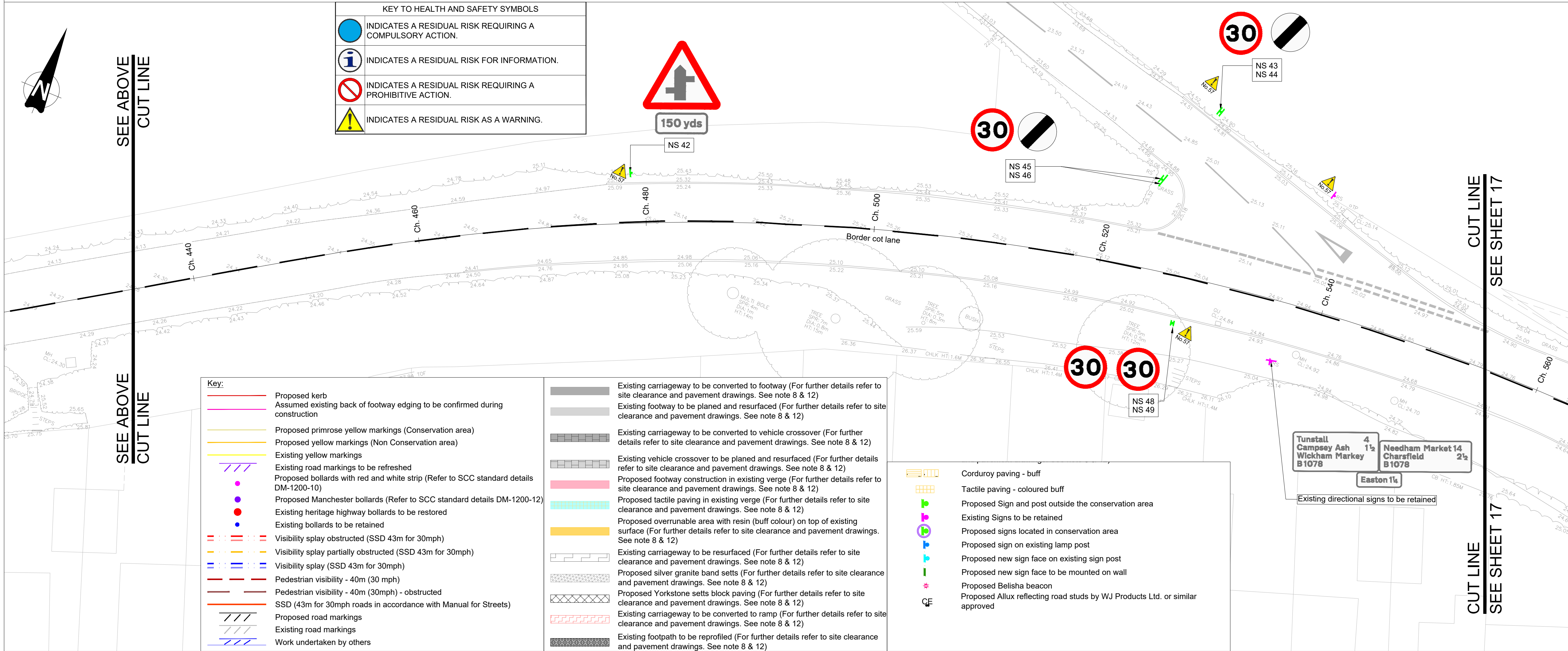
DRAWING GRID / COORDINATE SYSTEM:

SITE LOCAL GRID	<input type="checkbox"/>	NATIONAL GRID OSGB36	<input checked="" type="checkbox"/>
OTHER GRID	<input type="checkbox"/>	(To be defined in the contract project plan)	

CONTRACT PROJECT PLAN DOC. REF. No: N/A

Notes:

1. All dimensions are in metres unless otherwise stated.
2. All levels are in metres above ordnance datum.
3. All drawings to be read in conjunction with all relevant Architects and Engineers drawings and details.
4. All signs and road markings are to be in accordance with the Traffic Signs Regulations and General Directions 2016.
5. Certain extents of the site layout are based on topographical survey completed by Warner Surveys for Wickham Market LT/220/0519/P/0001 - 19, LT/220/0556/P0001-7 in November 2020 and LT2220057P202A-G in March 2023. WSP takes no responsibility for the accuracy of the survey data.
6. Lines and levels of existing buried utilities are yet to be established and the layouts may need to be revised as part of mitigation measure to minimize any impact on existing utilities.
7. For kerb upstand details, refer to Cross Section drawings: SZC-AD0252-WSP-ADHHGN-54XXXX-DRW-HCH-000401 to SZC-AD0252-WSP-ADHHGN-54XXXX-DRW-HCH-000418.
8. For Pavement and kerbing details, refer to SZC-AD0252-WSP-ADHHPV-54XXXX-DRW-HCH-000001-000018
9. Footway and road pavement construction subject to receipt of core survey information.
10. The ecological survey and mitigation measures must be agreed upon at the specified location prior to the procurement of works. All tree and vegetation-related works should comply with the arboriculturalists' report.
11. Existing utilities affected by the work must be protected or modified in accordance with the requirements and approval of the relevant statutory undertakers. The actual type, location and status of all utility apparatus must be determined and confirmed on site by the contractor using the procedure detailed in HSEHSG 47 and BSI PAS 126:2022. For example, existing apparatus to be surveyed using GPR, EML, CAT scan or trial holes, as appropriate.
12. For planning details refer to site clearance drawings SZC-AD0252-WSP-ADHHSC-54XXXX-DRW-HCH-000001-000018.



LOCATION PLAN

SCALE 1:20000

B1438

P07	12/09/25	NM	PB	P1	SZC COMMENTS INCORPORATED	MB
P06	27/11/24	NM	PB	P1	SZC COMMENTS INCORPORATED	MB
P05	10/09/24	NM	PB	S2	SZC, RSA COMMENTS INCORPORATED	MB
P04	29/05/24	NM	PB	S2	FOR INFORMATION	MB
P03	05/01/24	SB	PB	S6	SZC, RSA COMMENTS INCORPORATED	PB
P02	27/10/23	SB	PB	S3	COMMENTS INCORPORATED	PB
P01	07/09/23	NM	PB	S3	FIRST REVISION	PB

REV.	DATE	PREPARED BY	CHECKED BY	STATUS	APPROVED BY

Sizewell C

The power of good for Britain

1st partner	2nd partner
NNB GEN	EDF ENERGY

CONTRACTOR COMPANY TRADE NAME : WSP

CONTRACTOR REF. No. SZC-AD0252-WSP-ADHHGN-54XXXX-DRW-HCH-000016

CONTRACT NUMBER : WSP_ASD000-007

CONTRACTOR WBS CODE: AD0252

QRA RELATED

Yes ☐ No ☒

APPLICABILITY:
1: Document related to Unit 1
2: Document related to Unit 2
9: Document that applies to buildings/systems common to Unit 1 & 2
0: Documents that relate exclusively to buildings or systems that are common to the whole site (e.g. parking, ancillary buildings...)

NUCL/REP/EPR/UKX	BUILDING
SZC (doc: SZ)	000
0 1 2 9	SYSTEM
X	N/A

SCALE

1:200

SIZE A1

PAGE 1/1

DESCRIPTION

PROPOSED GENERAL ARRANGEMENT
(WEST OF BORDER COT LANE JUNCTION)
WICKHAM MARKET SCHEME
SHEET 16

TEAMCENTER DOCUMENT REFERENCE No.

101540079

DOCUMENT SUB -TYPE
DRW

SUBCONTRACTOR COMPANY TRADE NAME
N/A

EDF CLASSIFICATION CODE
N/A

SUBCONTRACTOR DOCUMENT REF. No
N/A

This pattern must be entirely readable

For A0 and A1 : ABERPFTHLUOCCGQU/VWNN5ZKYK

zsaocsmwvirkfbdpqyjl 71423855690

INTELLECTUAL PROPERTY OWNERSHIP:

NNB: OWNERSHIP

EDF: N/A

CONTRACTOR: OWNERSHIP

UK PROTECTIVE MARKING:
NOT PROTECTIVELY MARKED

