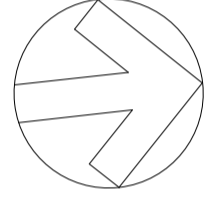


NEW SPEED SIGNS TO DIAGRAM 670 AND 671 BACK TO BACK (TO BE ILLUMINATED)



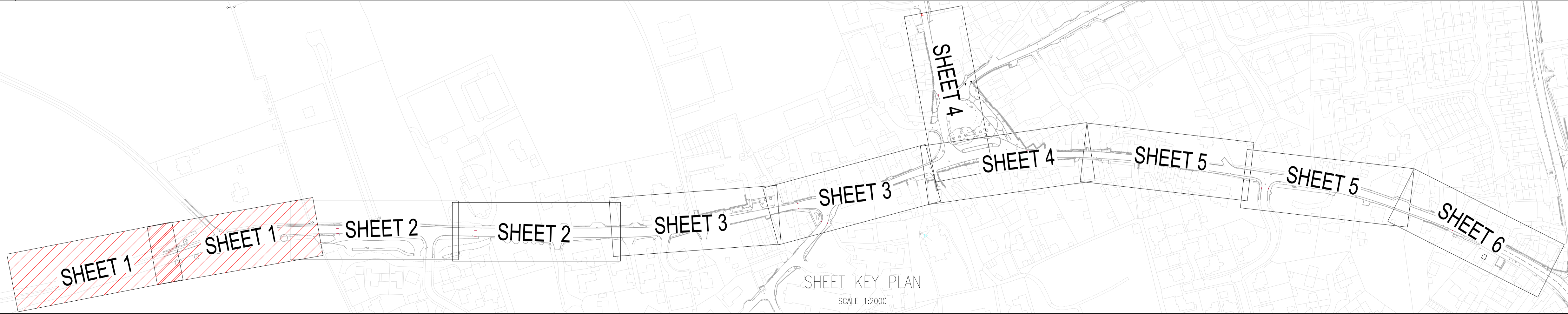
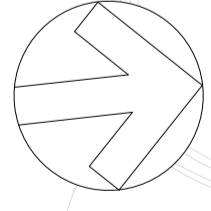
NEW SPEED SIGNS TO DIAGRAM 670 AND 671 BACK TO BACK (TO BE ILLUMINATED)

© Crown copyright and database rights 2021  
Ordnance Survey 0100031873



File name: C:\USERS\WPC02380\ONE\DRIVE - WSP\0400326-WM-DR-CV-000009\DRAWINGS\50400326-WM-DR-CV-000009.DWG, printed on Wednesday, June 30, 2021 10:18:48 AM by Kshamaashah@wsp.com

© Crown copyright and database rights 2021  
Ordnance Survey 0100031873



SHEET KEY PLAN  
SCALE 1:2000

### DO NOT SCALE

#### NOTES:

1. ALL DIMENSIONS ARE IN METRES UNLESS OTHERWISE STATED.
2. ALL LEVELS ARE IN METRES ABOVE ORDNANCE DATUM.
3. ALL DRAWINGS TO BE READ IN CONJUNCTION WITH ALL RELEVANT ARCHITECTS AND ENGINEERS DRAWINGS AND DETAILS.
4. ALL SIGNS AND ROAD MARKINGS ARE TO BE IN ACCORDANCE WITH THE TRAFFIC SIGNS REGULATIONS AND GENERAL DIRECTIONS 2016.
5. CERTAIN EXTENTS OF THE SITE LAYOUT ARE BASED ON TOPOGRAPHICAL SURVEY COMPLETED BY WARNER SURVEYS LT/220/0519/P/0001 - 19 FOR WICKHAM MARKET IN NOVEMBER 2020. WSP TAKE NO RESPONSIBILITY FOR THE ACCURACY OF THE SURVEYS DATA.
6. POSITIONS OF SOME EXISTING FEATURES HAVE BEEN INTERPRETED FROM AVAILABLE ORDNANCE SURVEY MAPPING AND FURTHER DETAIL TOPOGRAPHICAL SURVEYS WILL BE REQUIRED TO CONFIRM EXACT LOCATIONS.
7. ALL WORKS ARE CURRENTLY ASSUMED TO BE WITHIN THE EXISTING HIGHWAY BOUNDARY, BUT THE LAYOUT IS TO BE VERIFIED ONCE THE HIGHWAY BOUNDARY PLAN IS PROVIDED.

#### KEY

- PROPOSED KERB RAISED
- PROPOSED KERB (OVERRUNNABLE)
- PROPOSED DOUBLE YELLOW LINES
- FLUSH KERB
- PROTECTIVE BOLLARD (REFLECTIVE)
- EXISTING DOUBLE YELLOW LINES
- PROPOSED WIDENED FOOTWAY/PAVING
- VEHICLE CROSSOVER
- COBBLE GRANITE
- PROPOSED DRAINAGE GULLY (LOCATION TO BE CONFIRMED).
- PROPOSED LINEAR DRAINAGE CHANNEL/ SLOT DRAIN (LOCATION TO BE CONFIRMED).
- GATEWAY

## DRAFT

THIS PROVISIONAL PRELIMINARY DESIGN IS FOR GUIDANCE PURPOSES ONLY. WSP ACCEPTS NO LIABILITY FOR ANY DAMAGE, LOSS, EXPENSES OR COST INCURRED AS A RESULT OF RELYING ON THE INFORMATION PROVIDED IN THE DESIGN APPRAISAL ESTIMATE. THE APPRAISAL ESTIMATE WAS DERIVED FROM A MIXTURE OF THIRD PARTY INFORMATION AND THE APPLICATION OF WSP'S REASONABLE SKILL AND CARE, BUT MAY BE SUBJECT TO OTHER SUCH INFORMATION AND VARIATIONS OF WHICH WSP IS UNAWARE. THE DESIGN APPRAISAL ESTIMATE SHOULD NOT BE RELIED UPON FOR TENDER OR PROCUREMENT PURPOSES. FOR ACCURATE ADVICE A DETAILED DESIGN SHOULD BE CARRIED OUT AT THE APPROPRIATE DESIGN STAGE, THEREFORE, USE OF THE INFORMATION IS ENTIRELY AT YOUR OWN RISK.

REV	DATE	BY	DESCRIPTION	CHK	APP
P01	04/06/2021	PK	FIRST ISSUE		

DRAWING STATUS: **S0 - WORK IN PROGRESS**



62-64 Hills Road, Cambridge, CB2 1LA, UK  
T+ 44 (0) 1223 558 050, F+ 44 (0) 1223 558 051  
wsp.com

CLIENT: **EDF ENERGY**

ARCHITECT:

SITE/PROJECT: **WICKHAM MARKET PUBLIC REALM SCHEME (SOUTH OF BORDER COT LANE JUNCTION)**

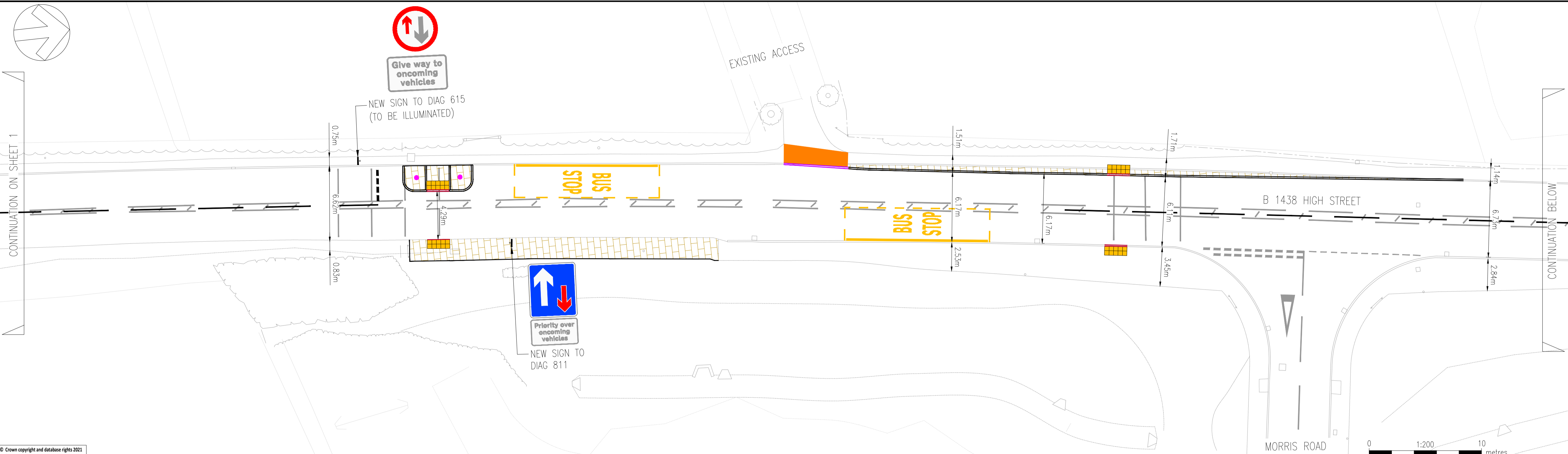
TITLE: **PROPOSED LAYOUT SHEET 1 OF 6**

SCALE @ A1:	CHECKED:	APPROVED:
1:200	NM	JL

PROJECT NO:	DESIGNED:	DRAWN:	DATE:
50400326	PK	PK	June 2021

DRAWING NO:	REV:
50400326-WSP-XX-WM-DR-CV-000009	P01

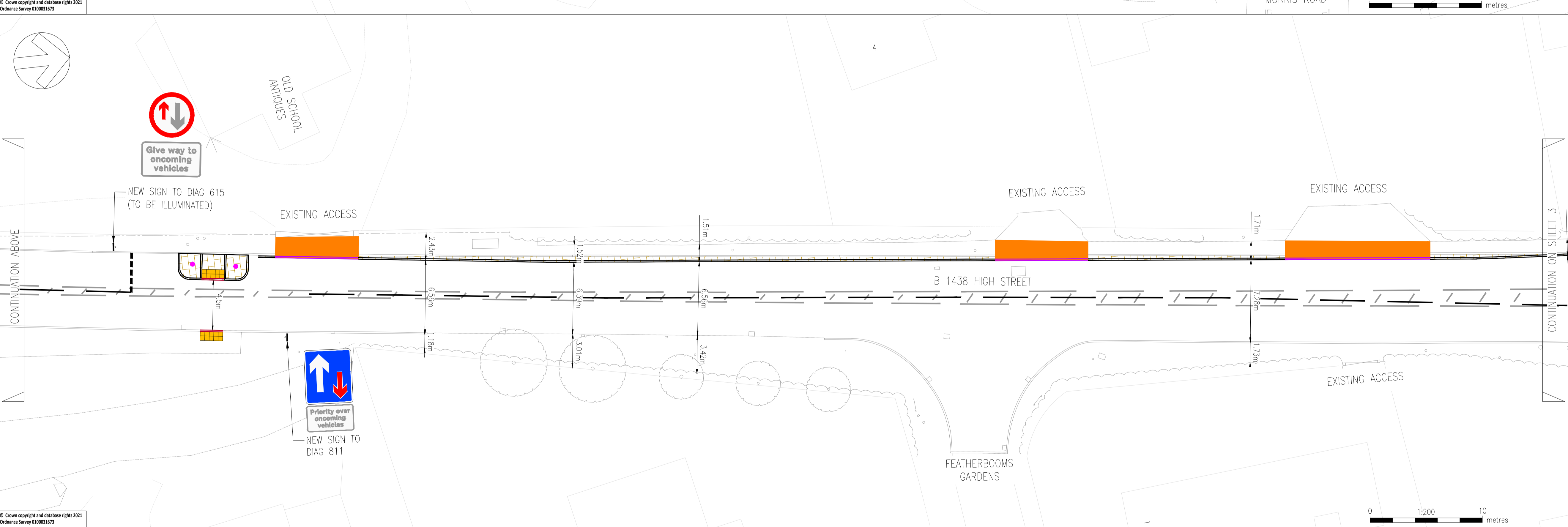
© WSP UK Ltd



DO NOT SCALE

- NOTES:
1. ALL DIMENSIONS ARE IN METRES UNLESS OTHERWISE STATED.
  2. ALL LEVELS ARE IN METRES ABOVE ORDNANCE DATUM.
  3. ALL DRAWINGS TO BE READ IN CONJUNCTION WITH ALL RELEVANT ARCHITECTS AND ENGINEERS DRAWINGS AND DETAILS
  4. ALL SIGNS AND ROAD MARKINGS ARE TO BE IN ACCORDANCE WITH THE TRAFFIC SIGNS REGULATIONS AND GENERAL DIRECTIONS 2016.
  5. CERTAIN EXTENTS OF THE SITE LAYOUT ARE BASED ON TOPOGRAPHICAL SURVEY COMPLETED BY WARNER SURVEYS LT/220/0519/P/0001 - 19 FOR WICKHAM MARKET IN NOVEMBER 2020. WSP TAKE NO RESPONSIBILITY FOR THE ACCURACY OF THE SURVEYS DATA.
  6. POSITIONS OF SOME EXISTING FEATURES HAVE BEEN INTERPRETED FROM AVAILABLE ORDNANCE SURVEY MAPPING AND FURTHER DETAIL TOPOGRAPHICAL SURVEYS WILL BE REQUIRED TO CONFIRM EXACT LOCATIONS.
  7. ALL WORKS ARE CURRENTLY ASSUMED TO BE WITHIN THE EXISTING HIGHWAY BOUNDARY, BUT THE LAYOUT IS TO BE VERIFIED ONCE THE HIGHWAY BOUNDARY PLAN IS PROVIDED.

- KEY
- PROPOSED KERB RAISED
  - PROPOSED KERB (OVERRUNNABLE)
  - PROPOSED DOUBLE YELLOW LINES
  - FLUSH KERB
  - PROTECTIVE BOLLARD (REFLECTIVE)
  - EXISTING DOUBLE YELLOW LINES
  - PROPOSED WIDENED FOOTWAY/PAVING
  - VEHICLE CROSSOVER
  - COBBLE GRANITE
  - PROPOSED DRAINAGE GULLY (LOCATION TO BE CONFIRMED).
  - PROPOSED LINEAR DRAINAGE CHANNEL/ SLOT DRAIN (LOCATION TO BE CONFIRMED).
  - GATEWAY



**DRAFT**

THIS PROVISIONAL PRELIMINARY DESIGN IS FOR GUIDANCE PURPOSES ONLY. WSP ACCEPTS NO LIABILITY FOR ANY DAMAGE, LOSS, EXPENSES OR COST INCURRED AS A RESULT OF RELYING ON THE INFORMATION PROVIDED IN THE DESIGN APPRAISAL ESTIMATE. THE APPRAISAL ESTIMATE WAS DERIVED FROM A MIXTURE OF THIRD PARTY INFORMATION AND THE APPLICATION OF WSP'S REASONABLE SKILL AND CARE, BUT MAY BE SUBJECT TO OTHER SUCH INFORMATION AND VARIATIONS OF WHICH WSP IS UNAWARE. THE DESIGN APPRAISAL ESTIMATE SHOULD NOT BE RELIED UPON FOR TENDER OR PROCUREMENT PURPOSES. FOR ACCURATE ADVICE A DETAILED DESIGN SHOULD BE CARRIED OUT AT THE APPROPRIATE DESIGN STAGE. THEREFORE, USE OF THE INFORMATION IS ENTIRELY AT YOUR OWN RISK.

REV	DATE	BY	DESCRIPTION	CHK	APP
P03	04/06/2021	PK	ADDRESSED COUNCIL COMMENTS	NM	JL
P02	15/02/2021	PK	ADDRESSED COUNCIL COMMENTS	NM	JL
P01	7/1/2021	PK	FIRST ISSUE	NM	JL

DRAWING STATUS: **S0 - WORK IN PROGRESS**



62-64 Hills Road, Cambridge, CB2 1LA, UK  
T+ 44 (0) 1223 558 050, F+ 44 (0) 1223 558 051  
wsp.com

CLIENT: **EDF ENERGY**

ARCHITECT:

SITE/PROJECT: **WICKHAM MARKET PUBLIC REALM SCHEME (SOUTH OF BORDER COT LANE JUNCTION)**

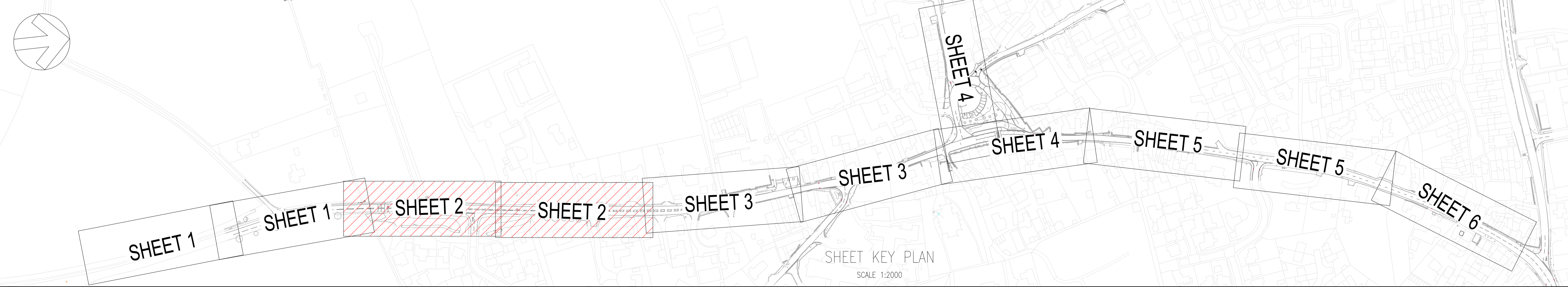
TITLE: **PROPOSED LAYOUT SHEET 2 OF 6**

SCALE @ AT:	CHECKED:	APPROVED:
1:200	NM	JL

PROJECT NO:	DESIGNED:	DRAWN:	DATE:
50400326	PK	PK	June 2021

DRAWING NO:	REV:
50400326-WSP-XX-WM-DR-CV-000010	P03

© WSP UK Ltd



SHEET KEY PLAN  
SCALE 1:2000

File name: C:\USERS\WPC\2389\ENGINEERING\WSP-XX-WM-DR-CV-000010\DRAWINGS\50400326-WSP-XX-WM-DR-CV-000010.DWG, printed on Friday, June 4, 2021, 5:10:23 PM, by Kunalasubramanian, Malabo, Prasad  
 © Crown copyright and database rights 2021  
 Ordnance Survey 0100031873

DO NOT SCALE

NOTES:

- ALL DIMENSIONS ARE IN METRES UNLESS OTHERWISE STATED.
- ALL LEVELS ARE IN METRES ABOVE ORDNANCE DATUM.
- ALL DRAWINGS TO BE READ IN CONJUNCTION WITH ALL RELEVANT ARCHITECTS AND ENGINEERS DRAWINGS AND DETAILS.
- ALL SIGNS AND ROAD MARKINGS ARE TO BE IN ACCORDANCE WITH THE TRAFFIC SIGNS REGULATIONS AND GENERAL DIRECTIONS 2016.
- CERTAIN EXTENTS OF THE SITE LAYOUT ARE BASED ON TOPOGRAPHICAL SURVEY COMPLETED BY WARNER SURVEYS LT/220/0519/P/0001 - 19 FOR WICKHAM MARKET IN NOVEMBER 2020. WSP TAKE NO RESPONSIBILITY FOR THE ACCURACY OF THE SURVEYS DATA.
- POSITIONS OF SOME EXISTING FEATURES HAVE BEEN INTERPRETED FROM AVAILABLE ORDNANCE SURVEY MAPPING AND FURTHER DETAIL TOPOGRAPHICAL SURVEYS WILL BE REQUIRED TO CONFIRM EXACT LOCATIONS.
- ALL WORKS ARE CURRENTLY ASSUMED TO BE WITHIN THE EXISTING HIGHWAY BOUNDARY, BUT THE LAYOUT IS TO BE VERIFIED ONCE THE HIGHWAY BOUNDARY PLAN IS PROVIDED.

KEY

- PROPOSED KERB RAISED
- PROPOSED KERB (OVERRUNABLE)
- PROPOSED DOUBLE YELLOW LINES
- FLUSH KERB
- PROTECTIVE BOLLARD (REFLECTIVE)
- EXISTING DOUBLE YELLOW LINES
- PROPOSED WIDENED FOOTWAY/PAVING
- VEHICLE CROSSOVER
- COBBLE GRANITE
- PROPOSED DRAINAGE GULLY (LOCATION TO BE CONFIRMED).
- PROPOSED LINEAR DRAINAGE CHANNEL/ SLOT DRAIN (LOCATION TO BE CONFIRMED).
- GATEWAY

**DRAFT**

THIS PROVISIONAL PRELIMINARY DESIGN IS FOR GUIDANCE PURPOSES ONLY. WSP ACCEPTS NO LIABILITY FOR ANY DAMAGE, LOSS, EXPENSES OR COST INCURRED AS A RESULT OF RELYING ON THE INFORMATION PROVIDED IN THE DESIGN APPRAISAL ESTIMATE. THE APPRAISAL ESTIMATE WAS DERIVED FROM A MIXTURE OF THIRD PARTY INFORMATION AND THE APPLICATION OF WSP'S REASONABLE SKILL AND CARE, BUT MAY BE SUBJECT TO OTHER SUCH INFORMATION AND VARIATIONS OF WHICH WSP IS UNAWARE. THE DESIGN APPRAISAL ESTIMATE SHOULD NOT BE RELIED UPON FOR TENDER OR PROCUREMENT PURPOSES. FOR ACCURATE ADVISE A DETAILED DESIGN SHOULD BE CARRIED OUT AT THE APPROPRIATE DESIGN STAGE, THEREFORE, USE OF THE INFORMATION IS ENTIRELY AT YOUR OWN RISK.

REV	DATE	BY	DESCRIPTION	CHK	APP
P03	04/06/2021	PK	ADDRESSED COUNCIL COMMENTS	NM	JL
P02	15/02/2021	PK	ADDRESSED COUNCIL COMMENTS	NM	JL
P01	07/12/2021	PK	FIRST ISSUE	NM	JL

DRAWING STATUS: **S0 - WORK IN PROGRESS**



62-64 Hills Road, Cambridge, CB2 1LA, UK  
T+ 44 (0) 1223 558 050, F+ 44 (0) 1223 558 051  
wsp.com

CLIENT: **EDF ENERGY**

ARCHITECT:

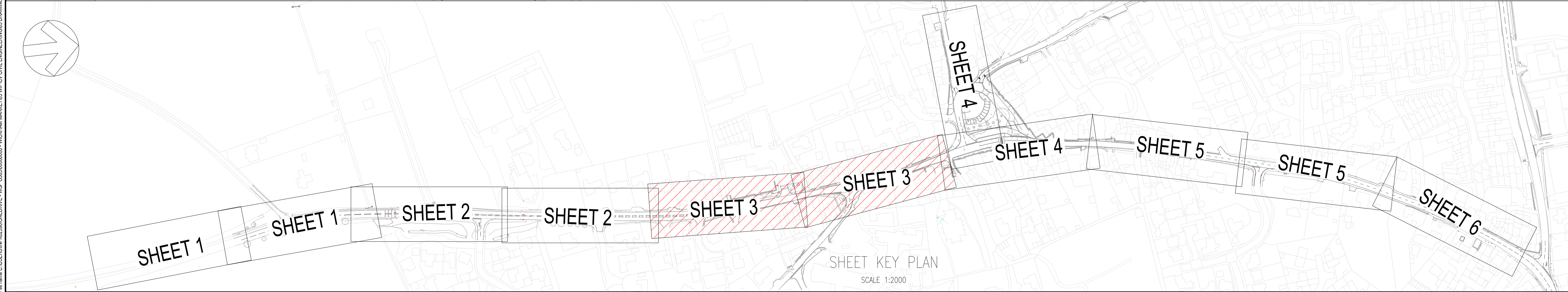
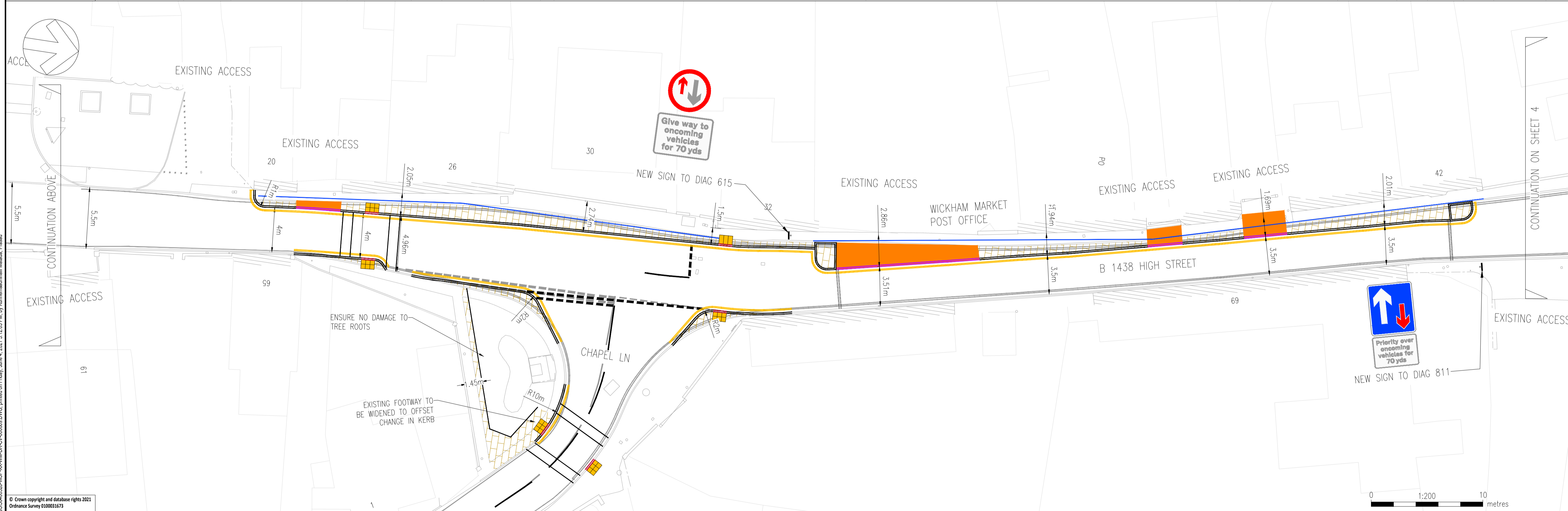
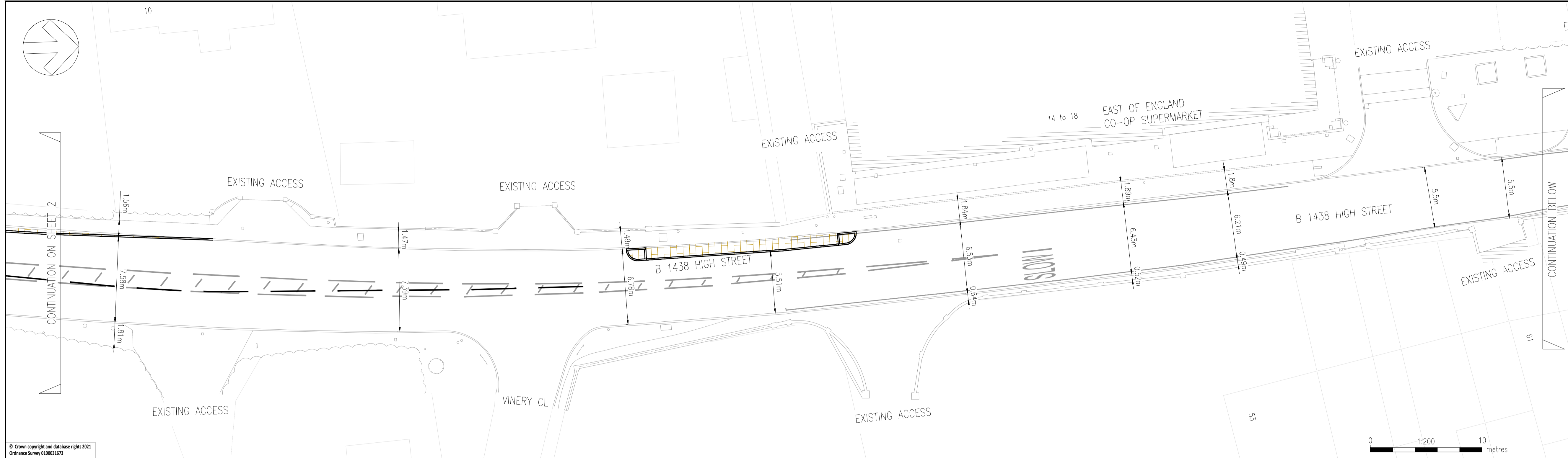
SITE/PROJECT: **WICKHAM MARKET PUBLIC REALM SCHEME (SOUTH OF BORDER COT LANE JUNCTION)**

TITLE: **PROPOSED LAYOUT SHEET 3 OF 6**

SCALE @ A1: 1:200	CHECKED: NM	APPROVED: JL
PROJECT NO: 50400326	DESIGNED: PK	DRAWN: PK
		DATE: June 2021

DRAWING NO: 50400326-WSP-XX-WM-DR-CV-000011	REV: P03
---	----------

© WSP UK Ltd



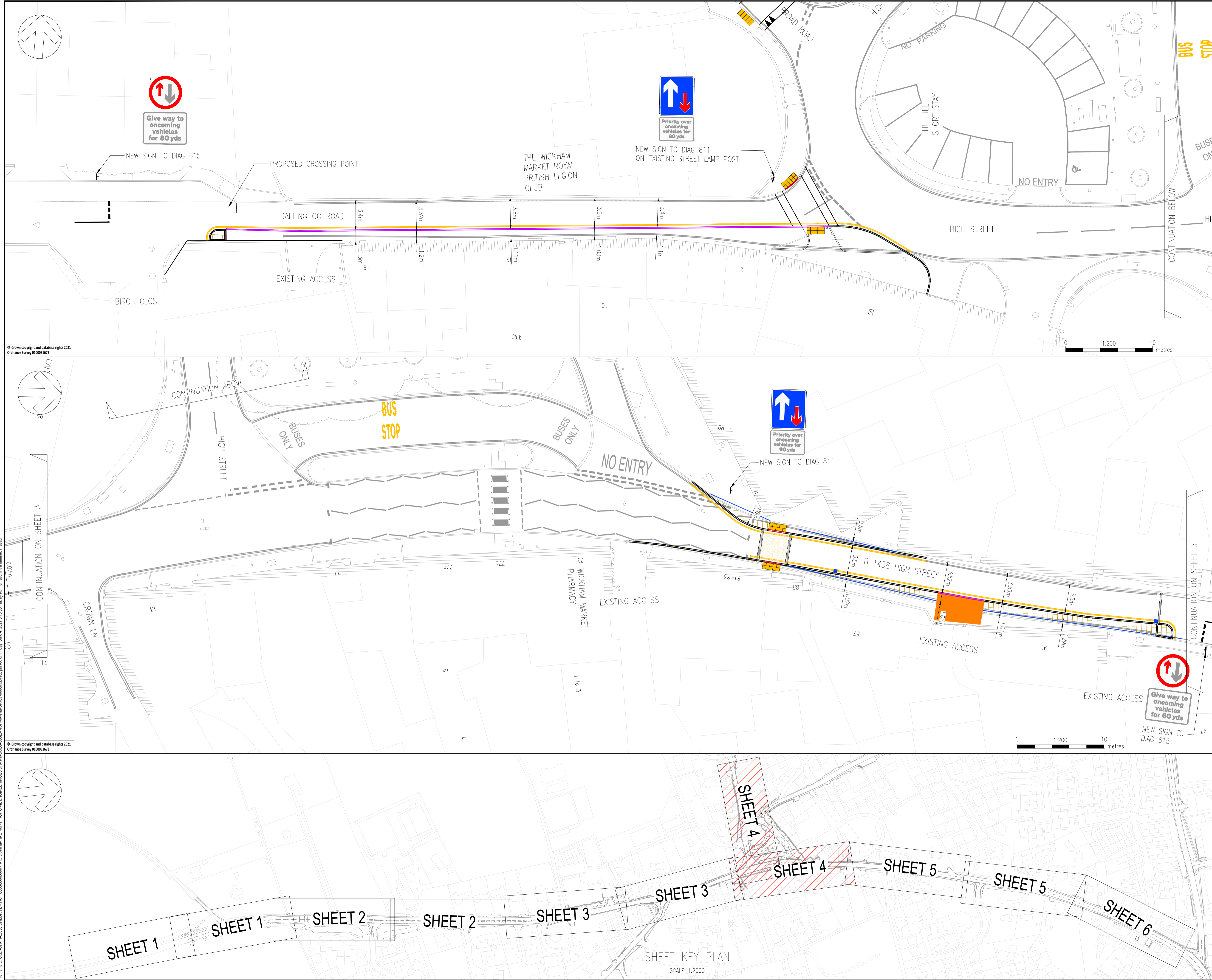
© Crown copyright and database rights 2021  
Ordnance Survey 0100031873

0 1:200 10 metres

© Crown copyright and database rights 2021  
Ordnance Survey 0100031873

0 1:200 10 metres

File name: C:\USERS\WPC02389\ONE\DRIVE - WSP\03650000000 - WICKHAM MARKET\03 WPCV CIVIL ENGINEERING\03 DRAWINGS\50400326 WSP-XX-WM-DR-CV-000011.DWG, printed on Friday, June 4, 2021, 5:12:03 PM, by Yumnaaashah@wsp.com



DO NOT SCALE

- NOTES:
1. ALL DIMENSIONS ARE IN METRES UNLESS OTHERWISE STATED.
  2. ALL LEVELS ARE IN METRES ABOVE ORDNANCE DATUM.
  3. ALL DRAWINGS TO BE READ IN CONJUNCTION WITH ALL RELEVANT ARCHITECTS AND ENGINEERS DRAWINGS AND DETAILS.
  4. ALL SIGNS AND ROAD MARKINGS ARE TO BE IN ACCORDANCE WITH THE TRAFFIC SIGNS REGULATIONS AND GENERAL DIRECTIONS 2016.
  5. CERTAIN EXTENTS OF THE SITE LAYOUT ARE BASED ON TOPOGRAPHICAL SURVEY COMPLETED BY WARNER SURVEYS LT/220/0519/P/0001 - 19 FOR WICKHAM MARKET IN NOVEMBER 2020. WSP TAKE NO RESPONSIBILITY FOR THE ACCURACY OF THE SURVEYS DATA.
  6. POSITIONS OF SOME EXISTING FEATURES HAVE BEEN INTERPRETED FROM AVAILABLE ORDNANCE SURVEY MAPPING AND FURTHER DETAIL TOPOGRAPHICAL SURVEYS WILL BE REQUIRED TO CONFIRM EXACT LOCATIONS.
  7. ALL WORKS ARE CURRENTLY ASSUMED TO BE WITHIN THE EXISTING HIGHWAY BOUNDARY, BUT THE LAYOUT IS TO BE VERIFIED ONCE THE HIGHWAY BOUNDARY PLAN IS PROVIDED.

- KEY
- PROPOSED KERB RAISED
  - PROPOSED KERB (OVERRUNABLE)
  - PROPOSED DOUBLE YELLOW LINES
  - FLUSH KERB
  - PROTECTIVE BOLLARD (REFLECTIVE)
  - EXISTING DOUBLE YELLOW LINES
  - PROPOSED WIDENED FOOTWAY/PAVING
  - VEHICLE CROSSOVER
  - COBBLE GRANITE
  - PROPOSED DRAINAGE GULLY (LOCATION TO BE CONFIRMED).
  - PROPOSED LINEAR DRAINAGE CHANNEL/ SLOT DRAIN (LOCATION TO BE CONFIRMED).
  - GATEWAY

**DRAFT**

THIS PROVISIONAL PRELIMINARY DESIGN IS FOR GUIDANCE PURPOSES ONLY. WSP ACCEPTS NO LIABILITY FOR ANY DAMAGE, LOSS, EXPENSES OR COST INCURRED AS A RESULT OF RELYING ON THE INFORMATION PROVIDED IN THE DESIGN APPRAISAL ESTIMATE. THE APPRAISAL ESTIMATE WAS DERIVED FROM A MIXTURE OF THIRD PARTY INFORMATION AND THE APPLICATION OF WSP'S REASONABLE SKILL AND CARE, BUT MAY BE SUBJECT TO OTHER SUCH INFORMATION AND VARIATIONS OF WHICH WSP IS UNAWARE. THE DESIGN APPRAISAL ESTIMATE SHOULD NOT BE RELIED UPON FOR TENDER OR PROCUREMENT PURPOSES. FOR ACCURATE ADVISE A DETAILED DESIGN SHOULD BE CARRIED OUT AT THE APPROPRIATE DESIGN STAGE, THEREFORE, USE OF THE INFORMATION IS ENTIRELY AT YOUR OWN RISK.

REV	DATE	BY	DESCRIPTION	CHK	APP
P03	04/06/2021	PK	ADDRESSED COUNCIL COMMENTS	NM	JL
P02	15/02/2021	PK	ADDRESSED COUNCIL COMMENTS	NM	JL
P01	7/1/2021	PK	FIRST ISSUE	NM	JL

DRAWING STATUS: **S0 - WORK IN PROGRESS**



62-64 Hills Road, Cambridge, CB2 1LA, UK  
T+ 44 (0) 1223 558 050, F+ 44 (0) 1223 558 051  
wsp.com

CLIENT: **EDF ENERGY**

ARCHITECT:

SITE/PROJECT: **WICKHAM MARKET PUBLIC REALM SCHEME (SOUTH OF BORDER COT LANE JUNCTION)**

TITLE: **PROPOSED LAYOUT SHEET 4 OF 6**

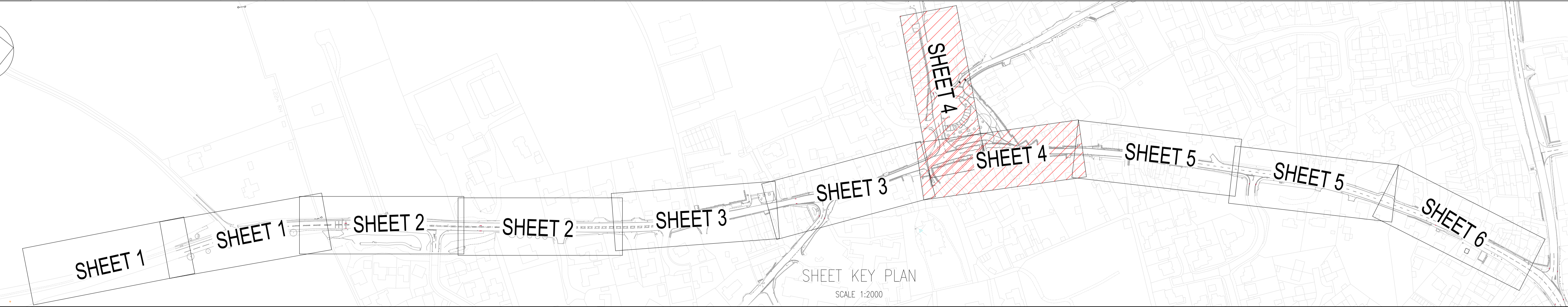
SCALE @ A1:	CHECKED:	APPROVED:
1:200	NM	JL

PROJECT NO:	DESIGNED:	DRAWN:	DATE:
50400326	PK	PK	June 2021

DRAWING NO:	REV:
50400326-WSP-XX-WM-DR-CV-000012	P03

© WSP UK Ltd

File name: C:\Users\WPC02389\OneDrive - WSP\OneDrive\Projects\Wickham Market\WSP-XX-WM-DR-CV-000012\Drawings\50400326-WSP-XX-WM-DR-CV-000012.DWG, printed on Friday, June 4, 2021, 5:13:03 PM, by Kurniansyah Muband, Printer  
 © Crown copyright and database rights 2021 Ordnance Survey 0100031873



SHEET KEY PLAN  
SCALE 1:2000

DO NOT SCALE

NOTES:

1. ALL DIMENSIONS ARE IN METRES UNLESS OTHERWISE STATED.
2. ALL LEVELS ARE IN METRES ABOVE ORDNANCE DATUM.
3. ALL DRAWINGS TO BE READ IN CONJUNCTION WITH ALL RELEVANT ARCHITECTS AND ENGINEERS DRAWINGS AND DETAILS
4. ALL SIGNS AND ROAD MARKINGS ARE TO BE IN ACCORDANCE WITH THE TRAFFIC SIGNS REGULATIONS AND GENERAL DIRECTIONS 2016.
5. CERTAIN EXTENTS OF THE SITE LAYOUT ARE BASED ON TOPOGRAPHICAL SURVEY COMPLETED BY WARNER SURVEYS LT/220/0519/P/0001 - 19 FOR WICKHAM MARKET IN NOVEMBER 2020. WSP TAKE NO RESPONSIBILITY FOR THE ACCURACY OF THE SURVEYS DATA.
6. POSITIONS OF SOME EXISTING FEATURES HAVE BEEN INTERPRETED FROM AVAILABLE ORDNANCE SURVEY MAPPING AND FURTHER DETAIL TOPOGRAPHICAL SURVEYS WILL BE REQUIRED TO CONFIRM EXACT LOCATIONS.
7. ALL WORKS ARE CURRENTLY ASSUMED TO BE WITHIN THE EXISTING HIGHWAY BOUNDARY, BUT THE LAYOUT IS TO BE VERIFIED ONCE THE HIGHWAY BOUNDARY PLAN IS PROVIDED.

KEY

- PROPOSED KERB
- PROPOSED KERB (OVERRUNNABLE)
- VISIBILITY SPLAY (2.4m X 25m)
- PROPOSED KERB RAISED
- PROPOSED KERB (OVERRUNNABLE)
- PROPOSED DOUBLE YELLOW LINES
- FLUSH KERB
- PROTECTIVE BOLLARD (REFLECTIVE)
- EXISTING DOUBLE YELLOW LINES
- PROPOSED WIDENED FOOTWAY/PAVING
- VEHICLE CROSSOVER
- COBBLE GRANITE
- PROPOSED DRAINAGE GULLY (LOCATION TO BE CONFIRMED).
- PROPOSED LINEAR DRAINAGE CHANNEL/ SLOT DRAIN (LOCATION TO BE CONFIRMED).
- GATEWAY

DRAFT

THIS PROVISIONAL PRELIMINARY DESIGN IS FOR GUIDANCE PURPOSES ONLY. WSP ACCEPTS NO LIABILITY FOR ANY DAMAGE, LOSS, EXPENSES OR COST INCURRED AS A RESULT OF RELYING ON THE INFORMATION PROVIDED IN THE DESIGN APPRAISAL ESTIMATE. THE APPRAISAL ESTIMATE WAS DERIVED FROM A MIXTURE OF THIRD PARTY INFORMATION AND THE APPLICATION OF WSP'S REASONABLE SKILL AND CARE, BUT MAY BE SUBJECT TO OTHER SUCH INFORMATION AND VARIATIONS OF WHICH WSP IS UNAWARE. THE DESIGN APPRAISAL ESTIMATE SHOULD NOT BE RELIED UPON FOR TENDER OR PROCUREMENT PURPOSES. FOR ACCURATE ADVISE A DETAILED DESIGN SHOULD BE CARRIED OUT AT THE APPROPRIATE DESIGN STAGE. THEREFORE, USE OF THE INFORMATION IS ENTIRELY AT YOUR OWN RISK.

REV	DATE	BY	DESCRIPTION	CHK	APP
P03	04/06/2021	PK	ADDRESSED COUNCIL COMMENTS	NM	JL
P02	15/02/2021	PK	ADDRESSED COUNCIL COMMENTS	NM	JL
P01	7/1/2021	PK	FIRST ISSUE	NM	JL

DRAWING STATUS: **S0 - WORK IN PROGRESS**



62-64 Hills Road, Cambridge, CB2 1LA, UK  
T+ 44 (0) 1223 558 050, F+ 44 (0) 1223 558 051  
wsp.com

CLIENT: **EDF ENERGY**

ARCHITECT:

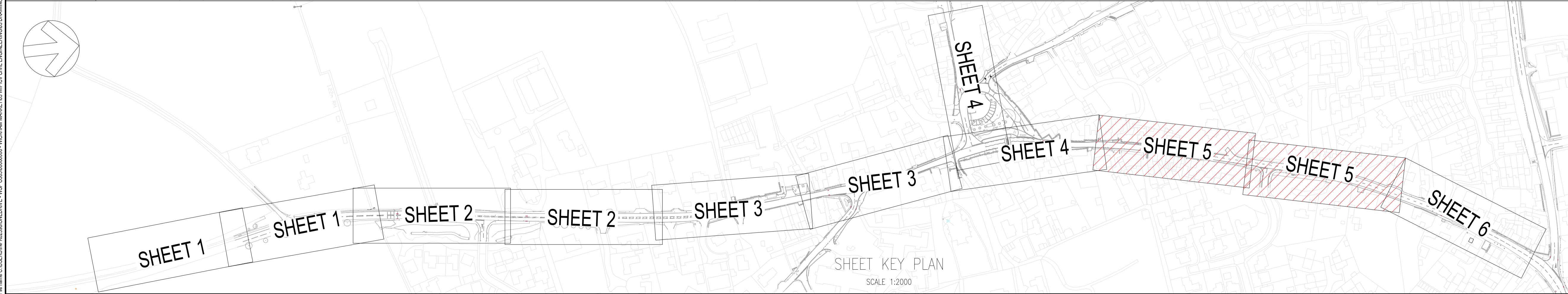
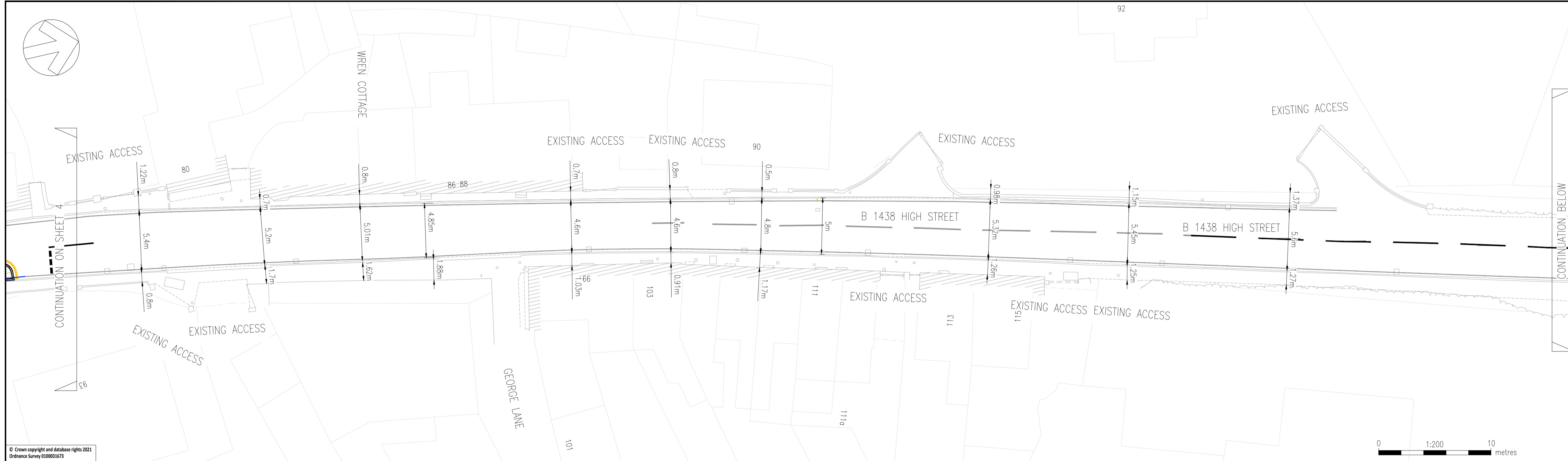
SITE/PROJECT: **WICKHAM MARKET PUBLIC REALM SCHEME (SOUTH OF BORDER COT LANE JUNCTION)**

TITLE: **PROPOSED LAYOUT SHEET 5 OF 6**

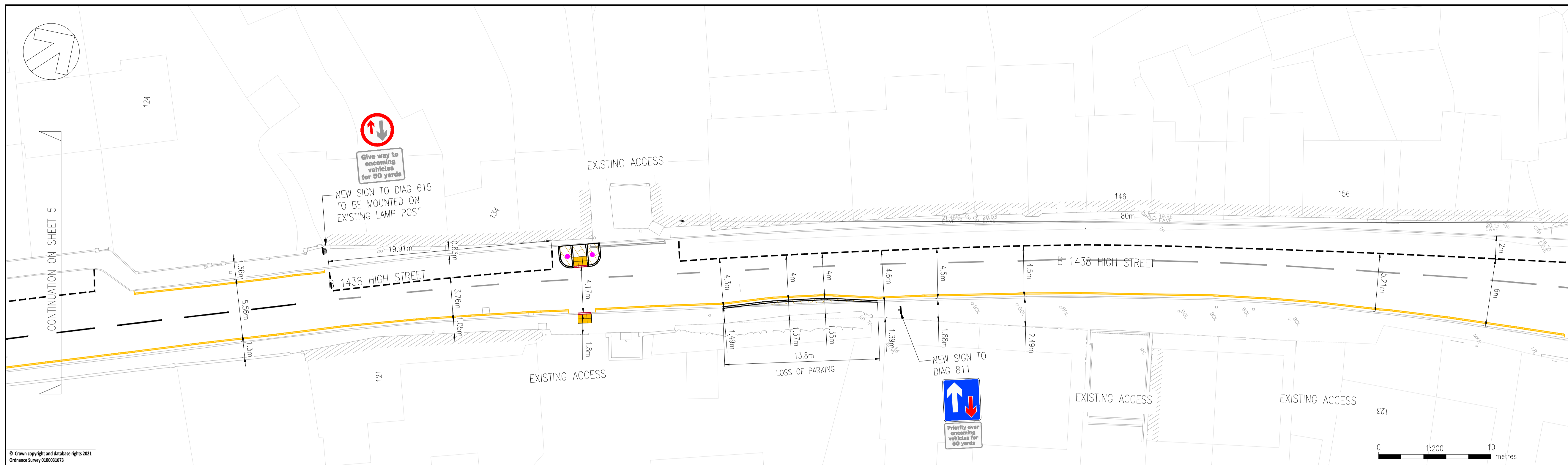
SCALE @ A1:	CHECKED:	APPROVED:
1:200	NM	JL
PROJECT NO:	DESIGNED:	DRAWN:
50400326	PK	PK
		DATE:
		June 2021

DRAWING NO:	REV:
50400326-WSP-XX-WM-DR-CV-000013	P03

© WSP UK Ltd



File name: C:\Users\WPC02389\OneDrive - WSP\OneDrive\WSP\Projects\Wickham Market\WSP-XX-WM-DR-CV-000013\WSP-XX-WM-DR-CV-000013.DWG, printed on Friday, June 4, 2021, 5:15:29 PM, by Yuminaasahabul Malahid, Pread  
 © Crown copyright and database rights 2021  
 Ordnance Survey 0100031673



DO NOT SCALE

- NOTES:
1. ALL DIMENSIONS ARE IN METRES UNLESS OTHERWISE STATED.
  2. ALL LEVELS ARE IN METRES ABOVE ORDNANCE DATUM.
  3. ALL DRAWINGS ARE TO BE READ IN CONJUNCTION WITH ALL RELEVANT ARCHITECTS AND ENGINEERS DRAWINGS AND DETAILS.
  4. ALL SIGNS AND ROAD MARKINGS ARE TO BE IN ACCORDANCE WITH THE TRAFFIC SIGNS REGULATIONS AND GENERAL DIRECTIONS 2016.
  5. CERTAIN EXTENTS OF THE SITE LAYOUT ARE BASED ON TOPOGRAPHICAL SURVEY COMPLETED BY WARNER SURVEYS LT/220/0519/P/0001 - 19 FOR WICKHAM MARKET IN NOVEMBER 2020. WSP TAKE NO RESPONSIBILITY FOR THE ACCURACY OF THE SURVEYS DATA.
  6. POSITIONS OF SOME EXISTING FEATURES HAVE BEEN INTERPRETED FROM AVAILABLE ORDNANCE SURVEY MAPPING AND FURTHER DETAIL TOPOGRAPHICAL SURVEYS WILL BE REQUIRED TO CONFIRM EXACT LOCATIONS.
  7. ALL WORKS ARE CURRENTLY ASSUMED TO BE WITHIN THE EXISTING HIGHWAY BOUNDARY, BUT THE LAYOUT IS TO BE VERIFIED ONCE THE HIGHWAY BOUNDARY PLAN IS PROVIDED.

- KEY
- PROPOSED KERB RAISED
  - PROPOSED KERB (OVERRUNNABLE)
  - PROPOSED DOUBLE YELLOW LINES
  - FLUSH KERB
  - PROTECTIVE BOLLARD (REFLECTIVE)
  - EXISTING DOUBLE YELLOW LINES
  - PROPOSED WIDENED FOOTWAY/PAVING
  - VEHICLE CROSSOVER
  - COBBLE GRANITE
  - PROPOSED DRAINAGE GULLY (LOCATION TO BE CONFIRMED).
  - PROPOSED LINEAR DRAINAGE CHANNEL/SLOT DRAIN (LOCATION TO BE CONFIRMED).
  - GATEWAY

**DRAFT**

THIS PROVISIONAL PRELIMINARY DESIGN IS FOR GUIDANCE PURPOSES ONLY. WSP ACCEPTS NO LIABILITY FOR ANY DAMAGE, LOSS, EXPENSES OR COST INCURRED AS A RESULT OF RELYING ON THE INFORMATION PROVIDED IN THE DESIGN APPRAISAL ESTIMATE. THE APPRAISAL ESTIMATE WAS DERIVED FROM A MIXTURE OF THIRD PARTY INFORMATION AND THE APPLICATION OF WSP'S REASONABLE SKILL AND CARE, BUT MAY BE SUBJECT TO OTHER SUCH INFORMATION AND VARIATIONS OF WHICH WSP IS UNAWARE. THE DESIGN APPRAISAL ESTIMATE SHOULD NOT BE RELIED UPON FOR TENDER OR PROCUREMENT PURPOSES. FOR ACCURATE ADVISE A DETAILED DESIGN SHOULD BE CARRIED OUT AT THE APPROPRIATE DESIGN STAGE, THEREFORE, USE OF THE INFORMATION IS ENTIRELY AT YOUR OWN RISK.

REV	DATE	BY	DESCRIPTION	CHK	APP
P03	04/06/2021	PK	ADDRESSED COUNCIL COMMENTS	NM	JL
P02	15/02/2021	PK	ADDRESSED COUNCIL COMMENTS	NM	JL
P01	7/1/2021	PK	FIRST ISSUE	NM	JL

DRAWING STATUS: **S0 - WORK IN PROGRESS**

**wsp**

62-64 Hills Road, Cambridge, CB2 1LA, UK  
T+44 (0) 1223 558 050, F+44 (0) 1223 558 051  
wsp.com

CLIENT: **EDF ENERGY**

ARCHITECT:

SITE/PROJECT: **WICKHAM MARKET PUBLIC REALM SCHEME (SOUTH OF BORDER COT LANE JUNCTION)**

TITLE: **PROPOSED LAYOUT SHEET 6 OF 6**

SCALE @ A1: 1:200	CHECKED: NM	APPROVED: JL
PROJECT NO: 50400326	DESIGNED: PK	DATE: June 2021

DRAWING NO: 50400326-WSP-XX-WM-DR-CV-000014	REV: P03
---	----------

© WSP UK Ltd

© Crown copyright and database rights 2021  
Ordnance Survey 0100001673

File name: C:\USERS\WPC2380\ONE\DRIVE - WSP\035070000000 - WICKHAM MARKET\03 WPCV CIVIL ENGINEERING\03 DRAWINGS\50400326 WSP-XX-WM-DR-CV-000014.DWG, printed on Friday, June 4, 2021 5:17:30 PM, by Kurniansyah Mubandri, Pnandri

