


DO NOT SCALE

NOTES:


1. ALL DIMENSIONS ARE IN METRES UNLESS OTHERWISE STATED.
2. ALL LEVELS ARE IN METRES ABOVE ORDNANCE DATUM.
3. ALL DRAWINGS TO BE READ IN CONJUNCTION WITH ALL RELEVANT ARCHITECTS AND ENGINEERS DRAWINGS AND DETAILS.
4. ALL SIGNS AND ROAD MARKINGS ARE TO BE IN ACCORDANCE WITH THE TRAFFIC SIGNS REGULATIONS AND GENERAL DIRECTIONS 2016.
5. CERTAIN EXTENTS OF THE SITE LAYOUT ARE BASED ON TOPOGRAPHICAL SURVEY COMPLETED BY WARNER SURVEYS LT/220/0519/P/0001 - 19 FOR WICKHAM MARKET IN NOVEMBER 2020. WSP TAKE NO RESPONSIBILITY FOR THE ACCURACY OF THE SURVEYS DATA.
6. POSITIONS OF SOME EXISTING FEATURES HAVE BEEN INTERPRETED FROM AVAILABLE ORDNANCE SURVEY MAPPING AND FURTHER DETAIL TOPOGRAPHICAL SURVEYS WILL BE REQUIRED TO CONFIRM EXACT LOCATIONS.
7. ALL WORKS ARE CURRENTLY ASSUMED TO BE WITHIN THE EXISTING HIGHWAY BOUNDARY, BUT THE LAYOUT IS TO BE VERIFIED ONCE THE HIGHWAY BOUNDARY PLAN IS PROVIDED.

KEY

- PROPOSED KERB RAISED
- PROPOSED KERB (OVERRUNNABLE)
- PROPOSED DOUBLE YELLOW LINES
- FLUSH KERB
- PROTECTIVE BOLLARD (REFLECTIVE)
- EXISTING DOUBLE YELLOW LINES
- PROPOSED WIDENED FOOTWAY/PAVING
- VEHICLE CROSSOVER
- COBBLE GRANITE
- PROPOSED DRAINAGE GULLY (LOCATION TO BE CONFIRMED).
- PROPOSED LINEAR DRAINAGE CHANNEL/ SLOT DRAIN (LOCATION TO BE CONFIRMED).
- GATEWAY
- WHEEL STOPPER



NEW SPEED SIGNS TO DIAGRAM 670 AND 671 BACK TO BACK (TO BE ILLUMINATED)



NEW SPEED SIGNS TO DIAGRAM 670 AND 671 BACK TO BACK (TO BE ILLUMINATED)


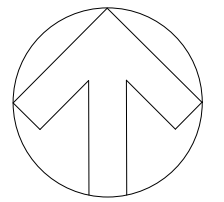
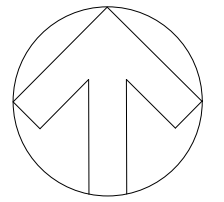


NEW WARNING SIGN TO DIAGRAM 504.1 WITH SUBPLATE TO 572 (TO BE ILLUMINATED)

© Crown copyright and database rights 2021
Ordnance Survey 0100031673

© Crown copyright and database rights 2021
Ordnance Survey 0100031673

File name: C:\USERS\WPCV\ENGINEERING\DRAWINGS\50400326-WSP-XX-WM-DR-CV-000024.DWG, printed on: Wednesday, June 30, 2021 11:53:24 AM, by: Kumamadhahalli Manasa, Plead



File name: C:\USERS\WPCV\ENGINEERING\DRAWINGS\50400326-WSP-XX-WM-DR-CV-000024.DWG, printed on: Wednesday, June 30, 2021 11:53:24 AM, by: Kumamadhahalli Manasa, Plead

© Crown copyright and database rights 2021
Ordnance Survey 0100031673

DRAFT

THIS PROVISIONAL PRELIMINARY DESIGN IS FOR GUIDANCE PURPOSES ONLY. WSP ACCEPTS NO LIABILITY FOR ANY DAMAGE, LOSS, EXPENSES OR COST INCURRED AS A RESULT OF RELYING ON THE INFORMATION PROVIDED IN THE DESIGN APPRAISAL ESTIMATE. THE APPRAISAL ESTIMATE WAS DERIVED FROM A MIXTURE OF THIRD PARTY INFORMATION AND THE APPLICATION OF WSP'S REASONABLE SKILL AND CARE, BUT MAY BE SUBJECT TO OTHER SUCH INFORMATION AND VARIATIONS OF WHICH WSP IS UNAWARE. THE DESIGN APPRAISAL ESTIMATE SHOULD NOT BE RELIED UPON FOR TENDER OR PROCUREMENT PURPOSES. FOR ACCURATE ADVISE A DETAILED DESIGN SHOULD BE CARRIED OUT AT THE APPROPRIATE DESIGN STAGE. THEREFORE, USE OF THE INFORMATION IS ENTIRELY AT YOUR OWN RISK.

POI	DATE	PK	DESCRIPTION	NM	APP
PO1	04/06/2021	PK	FIRST ISSUE		
REV		BY	DESCRIPTION	CHK	APP

DRAWING STATUS: **S0 - WORK IN PROGRESS**

62-64 Hills Road, Cambridge, CB2 1LA, UK
T+ 44 (0) 1223 558 050, F+ 44 (0) 1223 558 051
wsp.com

CLIENT: **EDF ENERGY**

ARCHITECT:

SITE/PROJECT: **WICKHAM MARKET PUBLIC REALM SCHEME (WEST OF BORDER COT LANE JUNCTION)**

TITLE: **PROPOSED LAYOUT SHEET 4 OF 4**

SCALE @ A1:	CHECKED:	APPROVED:	
1:200	NM	JL	
PROJECT NO:	DESIGNED:	DRAWN:	DATE:
50400326	PK	PK	June 2021

DRAWING NO:	REV:
50400326-WSP-XX-WM-DR-CV-000024	P01

© WSP UK Ltd

